Richland County
Map Book

Last Update: April 2013

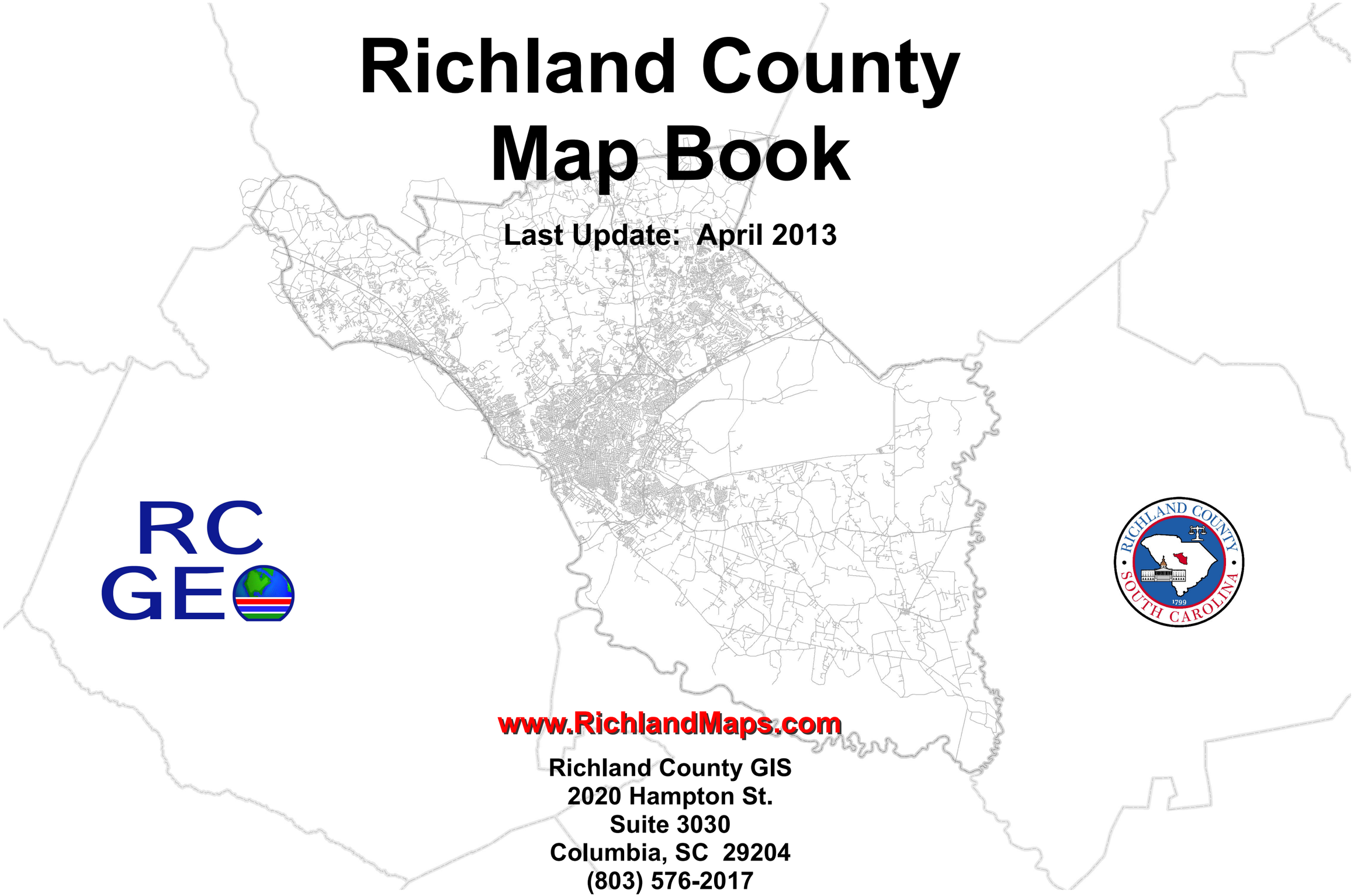

www.RichlandMaps.com

Richland County GIS
2020 Hampton St.
Suite 3030
Columbia, SC 29204
(803) 576-2017

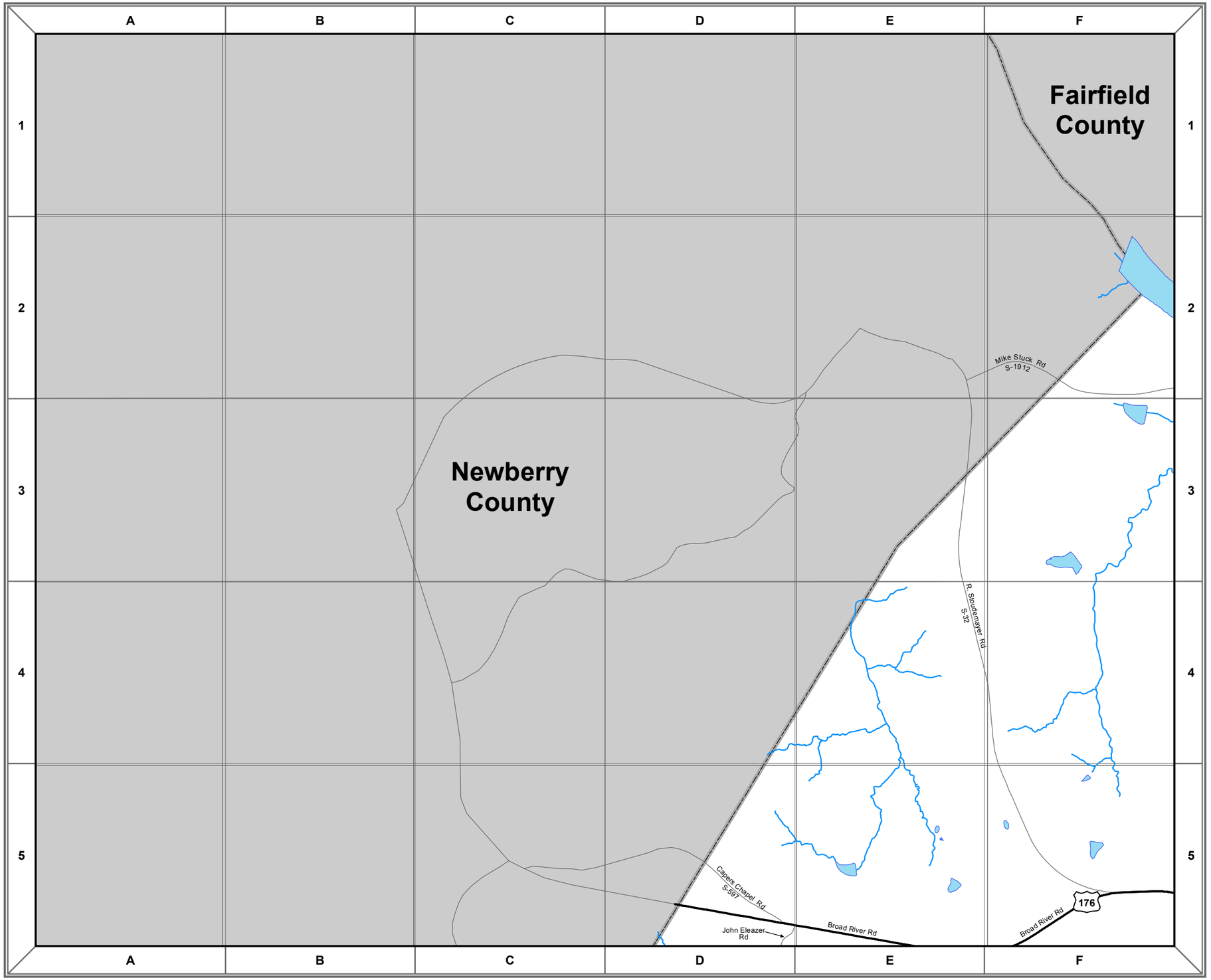

Richland County Map Book

Last Update: Apr 08, 2013

N
W E
S

0 0.2 0.4 0.8 Miles

- Schools
- Libraries
- Fire Stations
- Police Stations
- Railroads
- Streams
- Lakes
- Colleges
- Hospitals
- Golf Courses
- Parks
- Federal Land
- County Boundary

Roads

- Final
- Proposed
- Under Construction
- Arterial Roads
- Interstates

Municipalities

- Arcadia Lakes
- Blythewood
- Columbia
- Eastover
- Forest Acres
- Irmo

RC GEO
www.richlandmaps.com

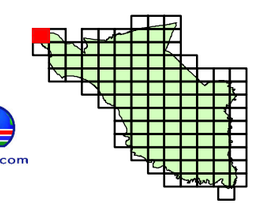

NEWBERRY	NEWBERRY	FAIRFIELD
NEWBERRY	1	3
LEXINGTON	2	4

© Copyright Richland County GIS 2013

Richland County Map Book

Last Update: Apr 08, 2013

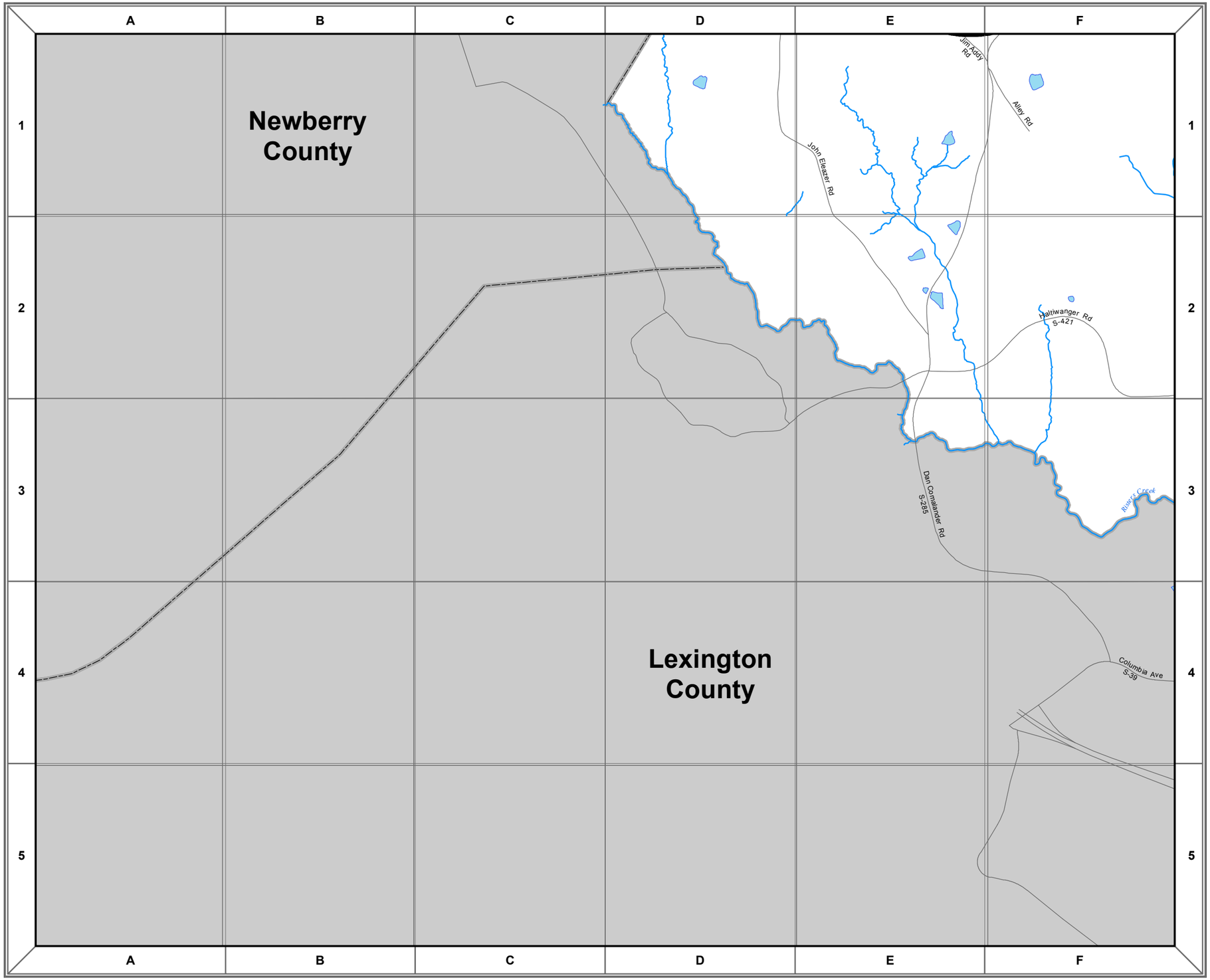

N
W E
S

0 0.2 0.4 0.8 Miles

- Schools
- Libraries
- Fire Stations
- Police Stations
- Railroads
- Streams
- Lakes
- Colleges
- Hospitals
- Golf Courses
- Parks
- Federal Land
- County Boundary

Roads

- Final
- Proposed
- Under Construction
- Arterial Roads
- Interstates

Municipalities

- Arcadia Lakes
- Blythewood
- Columbia
- Eastover
- Forest Acres
- Irmo

RC GEO
www.richlandmaps.com

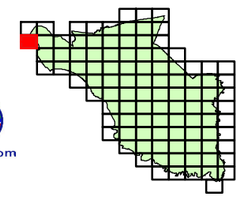

NEWBERRY	1	3
NEWBERRY	2	4
LEXINGTON	LEXINGTON	5

© Copyright Richland County GIS 2013

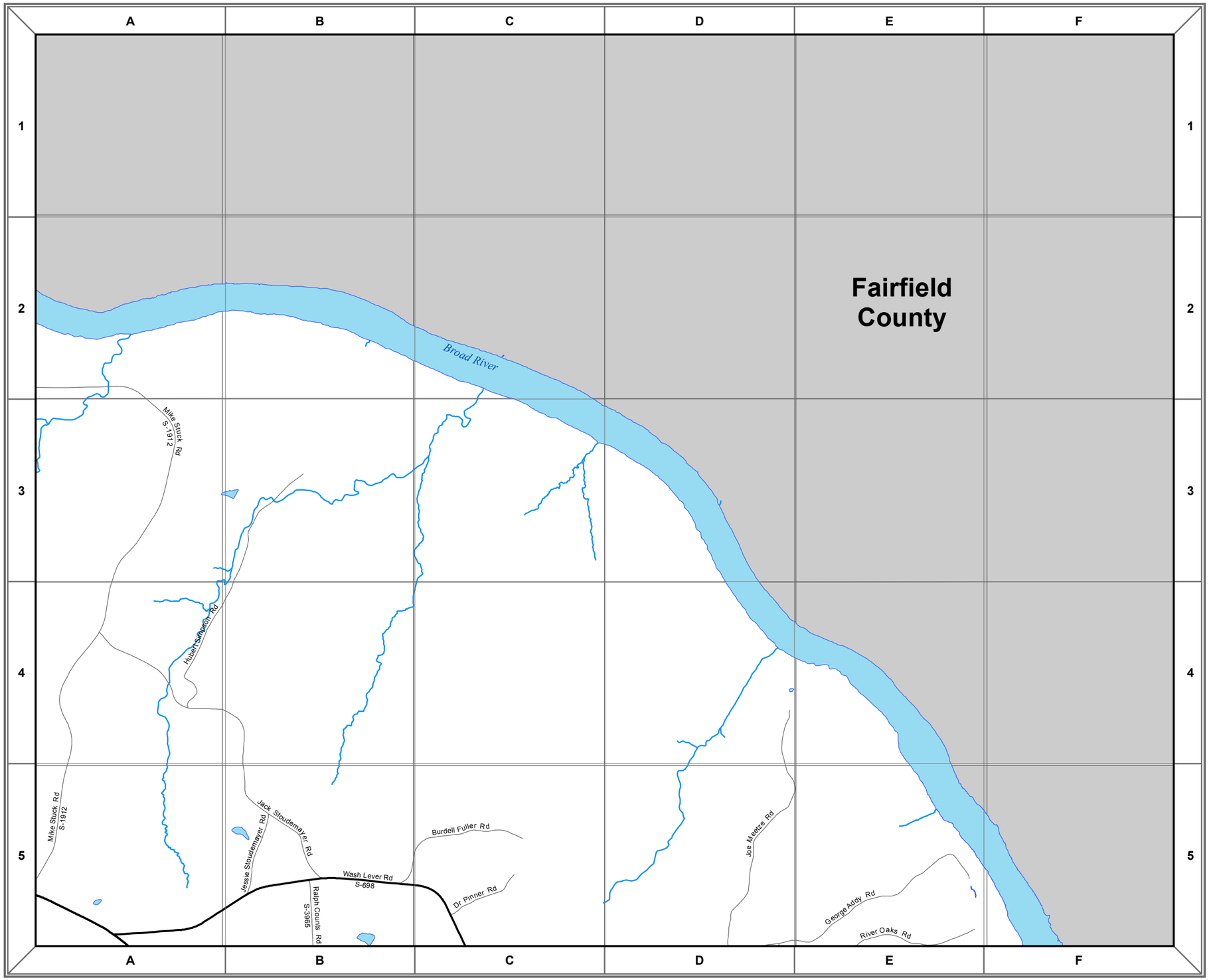

Richland County Map Book

Last Update: Apr 08, 2013

N
W E
S

0 0.2 0.4 0.8 Miles

- Schools
- Libraries
- Fire Stations
- Police Stations
- Railroads
- Streams
- Lakes
- Colleges
- Hospitals
- Golf Courses
- Parks
- Federal Land
- County Boundary

Roads

- Final
- Proposed
- Under Construction
- Arterial Roads
- Interstates

Municipalities

- Arcadia Lakes
- Blythewood
- Columbia
- Eastover
- Forest Acres
- Irmo

RC GEO
www.richlandmaps.com

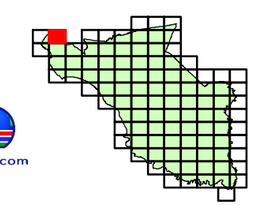

FAIRFIELD	FAIRFIELD	FAIRFIELD
1	3	FAIRFIELD
2	4	7

© Copyright Richland County GIS 2013

Richland County Map Book

Last Update: Apr 08, 2013

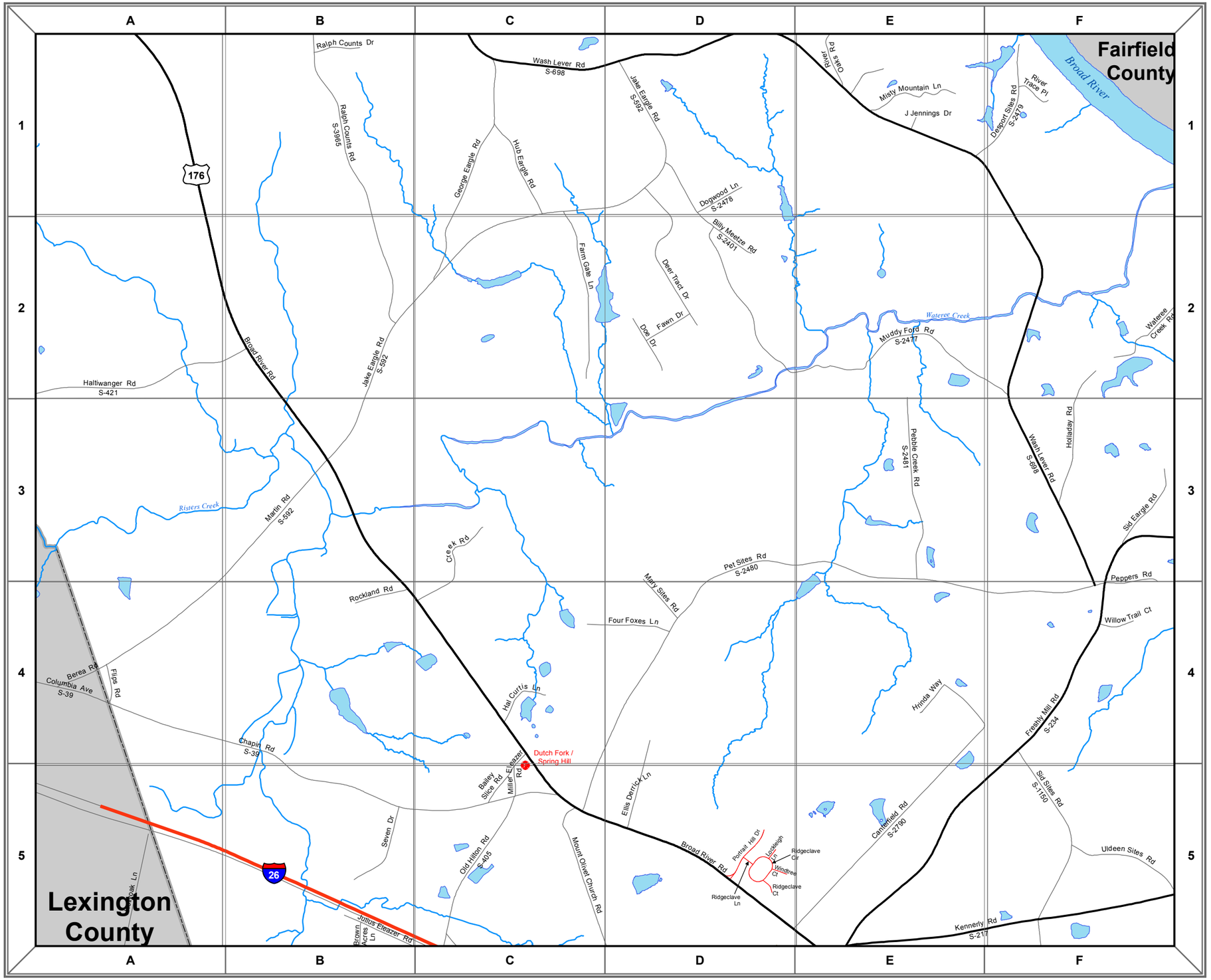

0 0.2 0.4 0.8 Miles

- Schools
- Libraries
- Fire Stations
- Police Stations
- Railroads
- Streams
- Lakes
- Colleges
- Hospitals
- Golf Courses
- Parks
- Federal Land
- County Boundary

Roads

- Final
- Proposed
- Under Construction
- Arterial Roads
- Interstates

Municipalities

- Arcadia Lakes
- Blythewood
- Columbia
- Eastover
- Forest Acres
- Irmo

RC GEO
www.richlandmaps.com

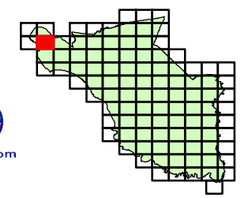

1	3	FAIRFIELD
2	4	7
LEXINGTON	5	8

© Copyright Richland County GIS 2013

Richland County Map Book

Last Update: Apr 08, 2013

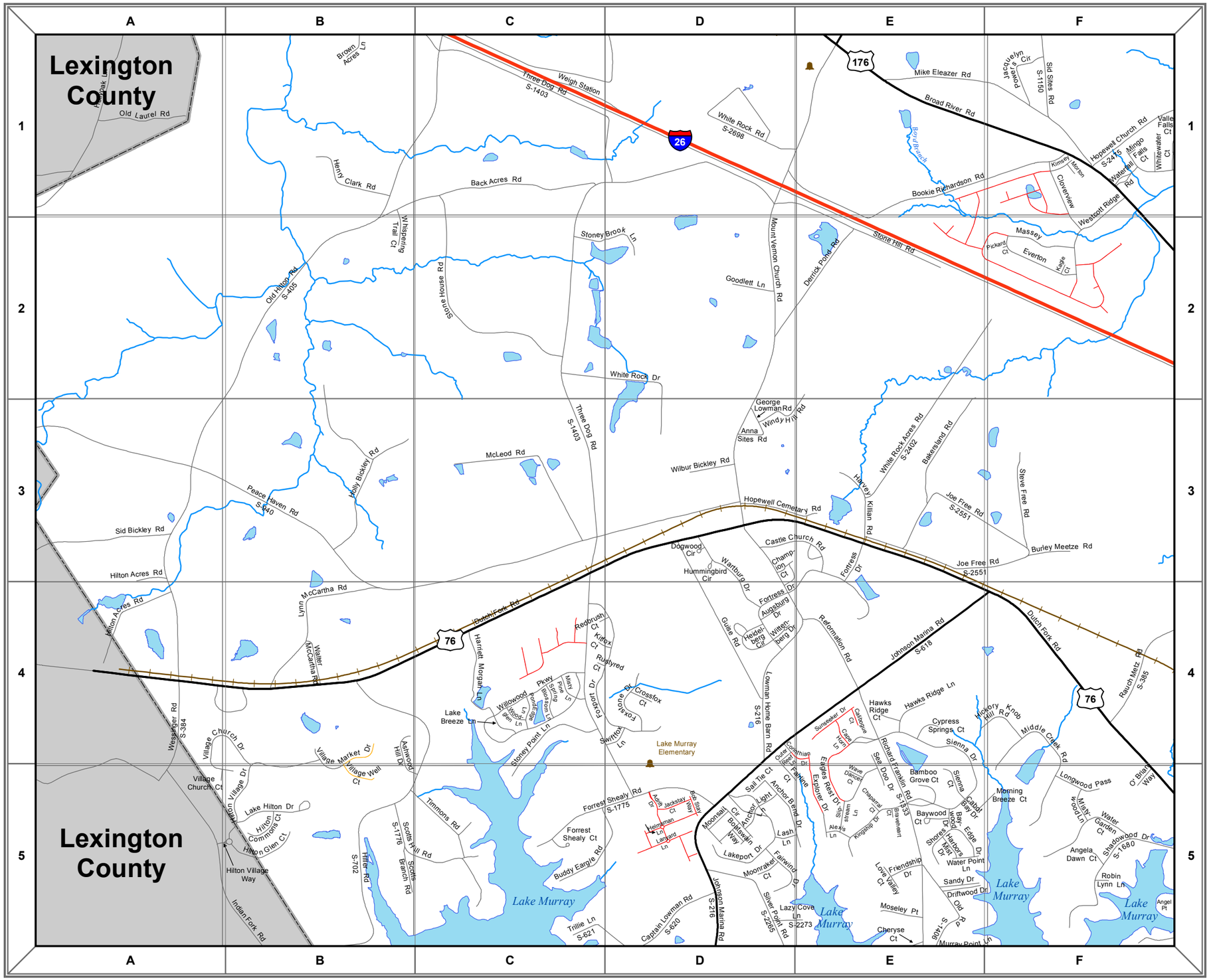
Lexington County
Lexington County
Old Laurel Rd
Brown Acres Ln
Henry Clark Rd
Back Acres Rd
Three Dog Rd
S-1403
Weigh Station
White Rock Rd
S-2698
Mike Eleazer Rd
Broad River Rd
Sid Sites Rd
S-1150
Hopewell Church Rd
S-2415
Bookie Richardson Rd
Stone Hill Rd
Westcott Ridge Rd
Massey
Everton
Cloverview
Whispering Trail Ct
Old Hilton Rd
S-405
Stone House Rd
Stoney Brook Ln
Mount Vernon Church Rd
Goodlett Ln
Derrick Pond Rd
White Rock Dr
George Lowman Rd
Windy Hill Rd
Anna Sites Rd
Wilbur Bickley Rd
McLeod Rd
Holly Bickley Rd
Peace Haven Rd
S-640
Sid Bickley Rd
Hilton Acres Rd
Hopewell Cemetery Rd
White Rock Acres Rd
S-2402
Bakersland Rd
Joe Free Rd
S-2551
Steve Free Rd
Burley Meetze Rd
Castle Church Rd
Dogwood Cir
Hummingbird Cir
Wanburg Dr
Fortress Dr
Augsburg Dr
Reformation Rd
Johnson Marina Rd
S-618
Dutch Fork Rd
Rauch Metz Rd
S-385
McCartha Rd
Lynn
Walter McCartha Rd
Harriett Morgan Ln
Redrush Ct
Kittox Ct
Rustyred Ct
Foxport Dr
Foxbrook Dr
Crossfox Ct
Switfox Ln
Lake Breeze Ln
Stoney Point Ln
Lake Murray Elementary
Lowman Home Barn Rd
S-216
Hawks Ridge Ln
Hawks Ridge Ct
Cypress Springs Ct
Sienna Dr
Hickory Knob Hill Rd
Middle Creek Rd
Wessinger Rd
S-384
Village Church Dr
Village Market Dr
Village Well Ct
Village Church Ct
Lake Hilton Dr
Hilton Commons Ct
Hilton Glen Ct
Hilton Village Way
Indian Fork Rd
Ashworth Hill Dr
Timmons Rd
Scotts Hill Rd
S-1776
Scotts Branch Rd
Hiller Rd
S-702
Forrest Shealy Rd
S-1775
Forrest Shealy Ct
Buddy Eargle Rd
Trillie Ln
S-621
Captain Lowman Rd
S-620
Lake Murray
Moonsail Ct
Boatswain Way
Anchor Ln
Anchor Bend Dr
Sail Tie Ct
Light Ln
Lash Ln
Lakeport Dr
Moonraker Ct
Fairwind Dr
Silver Point Rd
S-2265
Lazy Cove Ln
S-2273
Johnson Marina Rd
Eagles Rest Dr
Explorer Dr
Sea Doo Dr
Richard Franklin Rd
S-1433
Bamboo Grove Ct
Baywood Ct
Friendship Dr
Love Valley Ct
Sandy Dr
Driftwood Dr
Moseley Pt
Cheryse Ct
Murray Point Ln
Morning Breeze Ct
Longwood Pass
O'Brian Way
Misty Woodlin
Water Garden Ct
Shadowood Dr
S-1680
Angela Dawn Ct
Robin Lynn Ln
Angel Pt
Lake Murray
Lake Murray
Lake Murray
Lake Murray
Broad Branch
Pond Branch
Pkwy
Willowood
Misty Pine Ln
Spring Branch Ln
Pond Edge Way
Wood Glen Ln
Ashley Jackstay Ct
Helmsman Ln
Langard Ln
Kingship Dr
Chaparral Ct
Bravemart Ct
Alexis Ln
Slip-stream Ln
Wave Dance Ct
Sunspeaker Dr
Calliope Ct
Cape Horn Ln
Corinthian Ct
Outer Reef Dr
Fairline Ct
Shores Dr
Harbors Edge Dr
Mist Dr
Water Point Ln
Sienna Ct
Cabot Bay Dr
Pickard Ct
Keale Ct
Kimsey Merlin
Hopewell Church Rd
Mingo Falls Ct
Waterfall Rd
Whitewater Ct
Valley Falls Ct
Powers Lake Cir
Powers Lake Dr
Sid Sites Rd
Three Dog Rd
S-1403
Fortress Dr
Guise Rd
Hedelberg Cir
Wittenberg Dr
Champion Ct
Harvey Killian Rd
Joe Free Rd
S-2551
Steve Free Rd
Burley Meetze Rd
Dutch Fork Rd
Rauch Metz Rd
S-385
Johnson Marina Rd
S-618
Lake Murray
Lake Murray
Lake Murray
Angel Pt
Lake Murray
Lake Murray
Lake Murray
Lake Murray

Richland County Map Book

Last Update: Apr 08, 2013

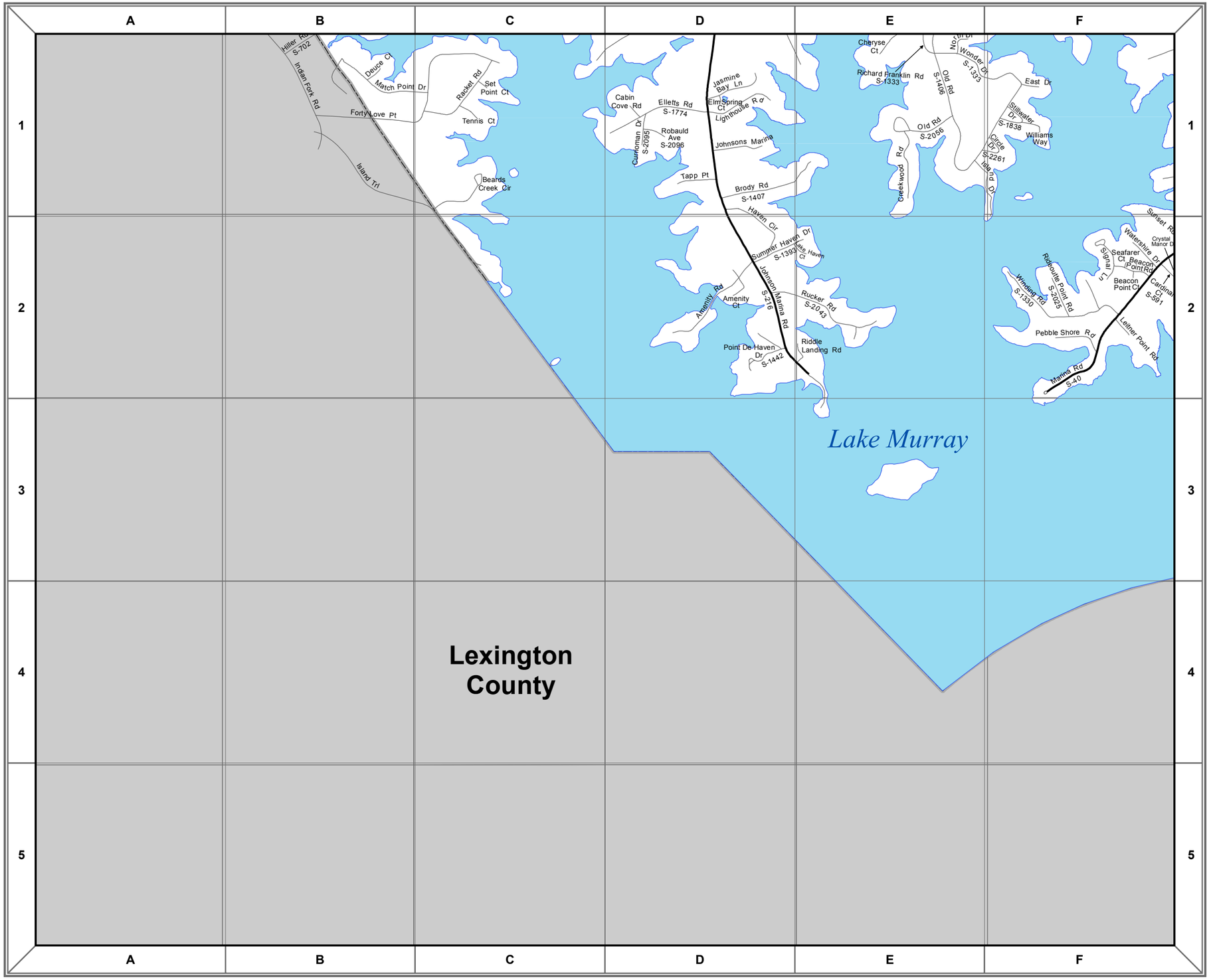

0 0.2 0.4 0.8 Miles

- Schools
- Libraries
- Fire Stations
- Police Stations
- Railroads
- Streams
- Lakes
- Colleges
- Hospitals
- Golf Courses
- Parks
- Federal Land
- County Boundary

Roads

- Final
- Proposed
- Under Construction
- Arterial Roads
- Interstates

Municipalities

- Arcadia Lakes
- Blythewood
- Columbia
- Eastover
- Forest Acres
- Irmo

RC GEO
www.richlandmaps.com

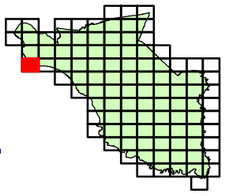

LEXINGTON	5	8
LEXINGTON	6	9
LEXINGTON	LEXINGTON	LEXINGTON

© Copyright Richland County GIS 2013

Richland County Map Book

Last Update: Apr 08, 2013

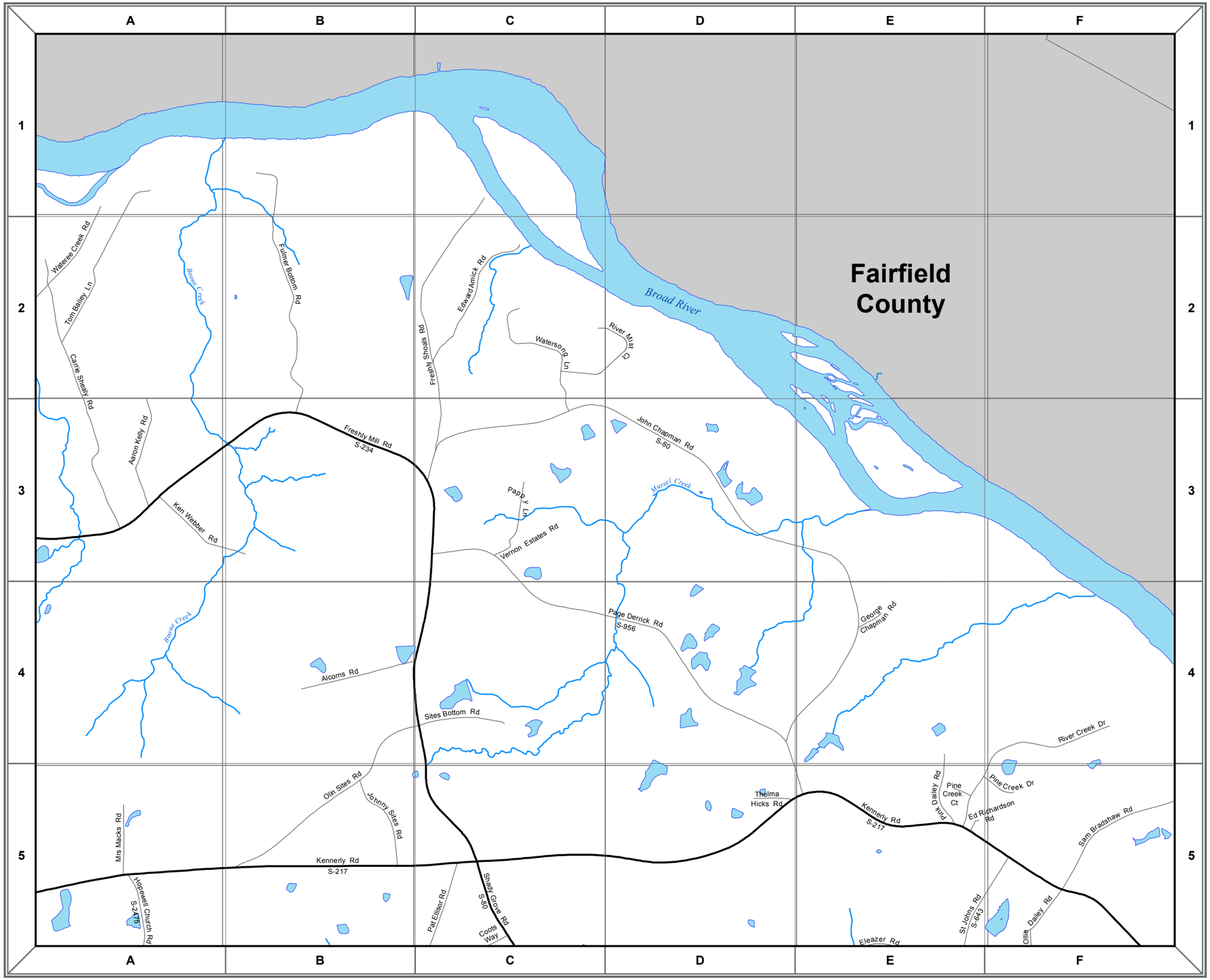

Fairfield County

0 0.2 0.4 0.8 Miles

- Schools
- Libraries
- Fire Stations
- Police Stations
- Railroads
- Streams
- Lakes
- Colleges
- Hospitals
- Golf Courses
- Parks
- Federal Land
- County Boundary

Roads

- Final
- Proposed
- Under Construction
- Arterial Roads
- Interstates

Municipalities

- Arcadia Lakes
- Blythewood
- Columbia
- Eastover
- Forest Acres
- Irmo

RC GEO
www.richlandmaps.com

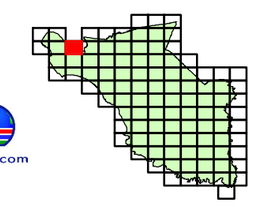

3	FAIRFIELD	10
4	7	11
5	8	12

© Copyright Richland County GIS 2013

Richland County Map Book

Last Update: Apr 08, 2013

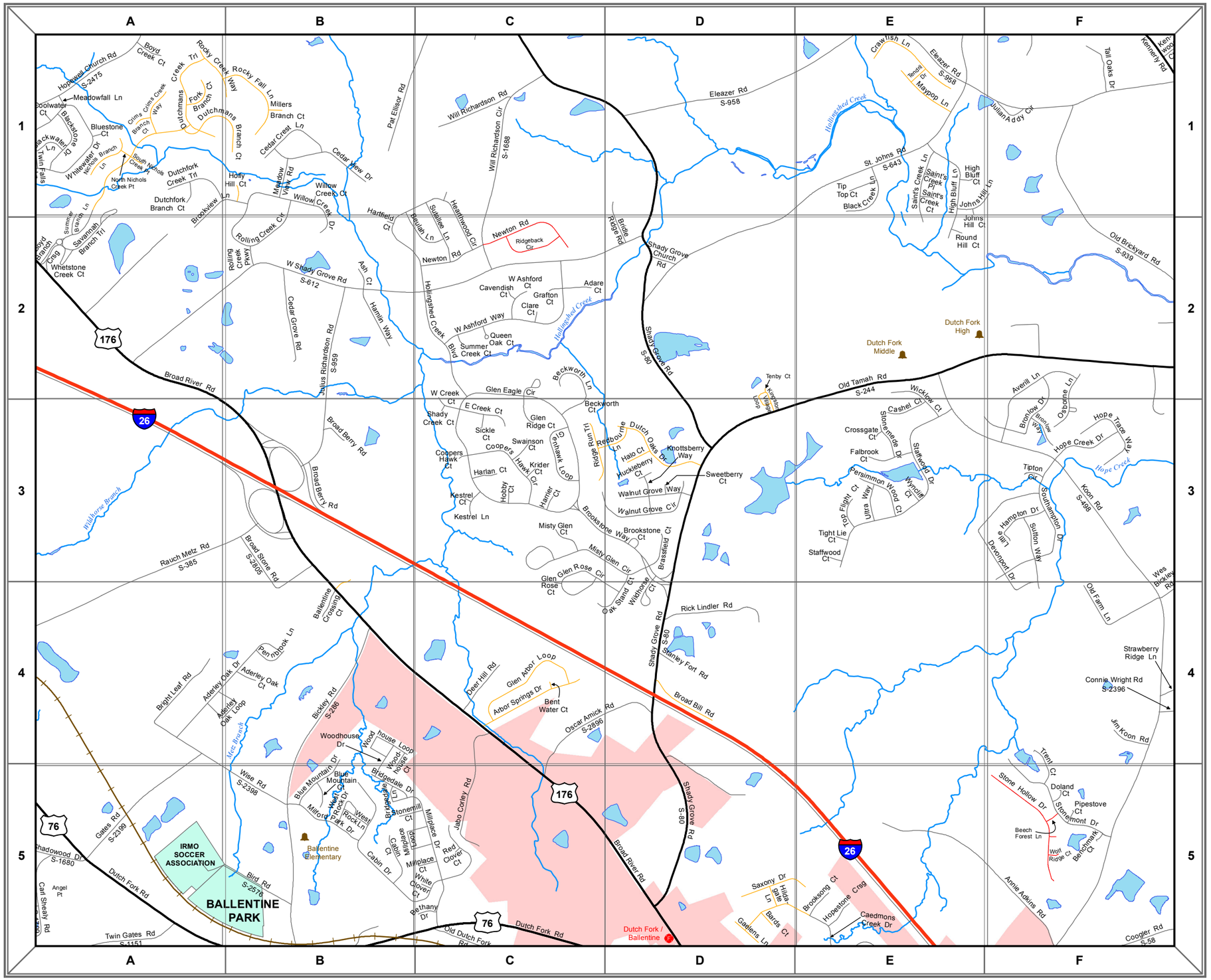

N
W E
S

0 0.2 0.4 0.8 Miles

- Schools
- Libraries
- Fire Stations
- Police Stations
- Railroads
- Streams
- Lakes
- Colleges
- Hospitals
- Golf Courses
- Parks
- Federal Land
- County Boundary

Roads

- Final
- Proposed
- Under Construction
- Arterial Roads
- Interstates

Municipalities

- Arcadia Lakes
- Blythewood
- Columbia
- Eastover
- Forest Acres
- Irmo

RC GEO
www.richlandmaps.com

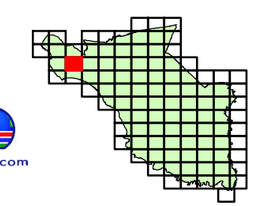

4	7	11
5	8	12
6	9	13

© Copyright Richland County GIS 2013

Richland County Map Book

Last Update: Apr 08, 2013

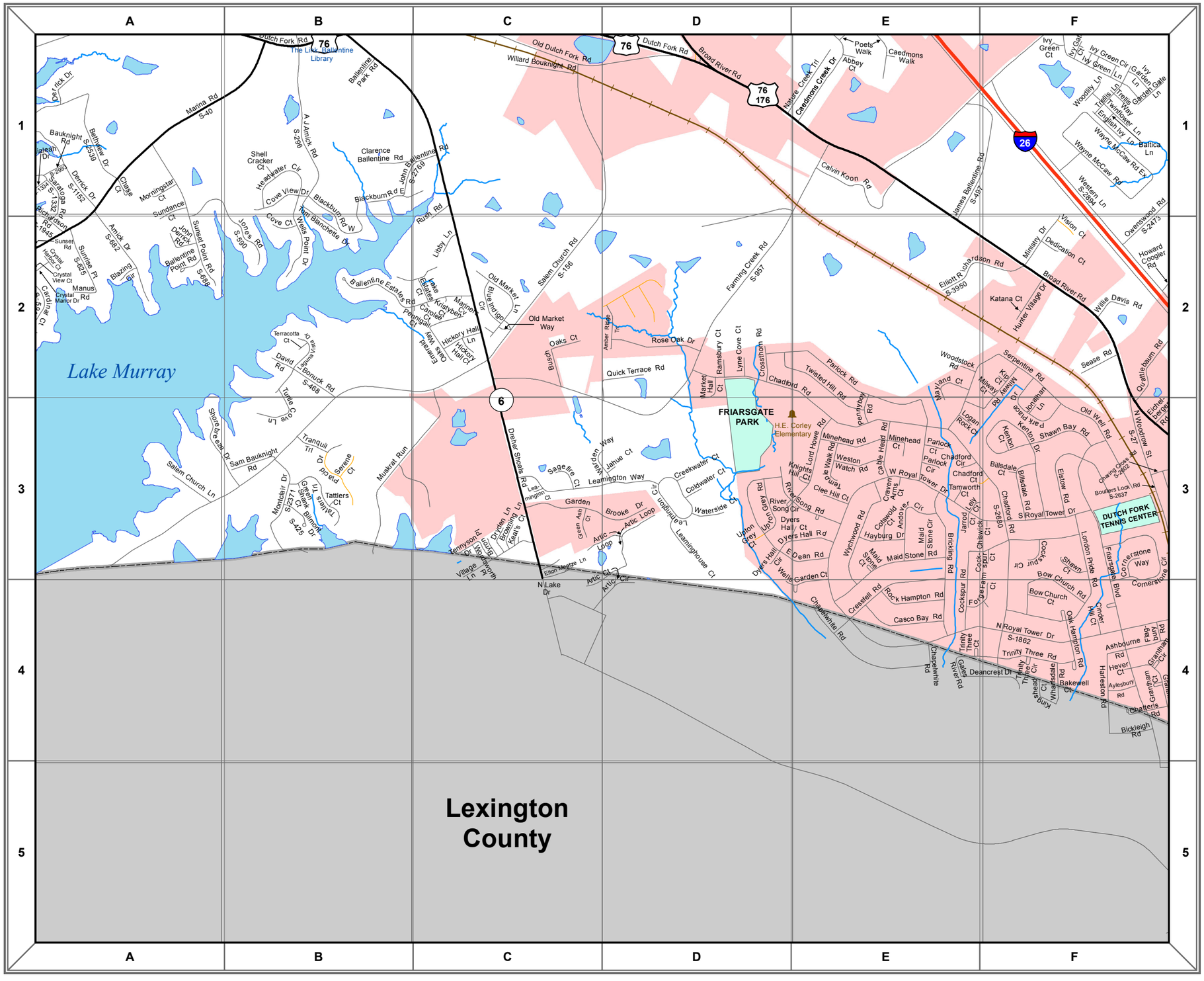

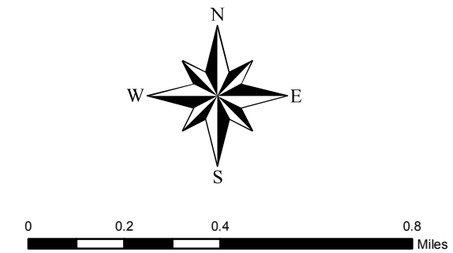

- Schools
- Libraries
- Fire Stations
- Police Stations
- Railroads
- Streams
- Lakes
- Colleges
- Hospitals
- Golf Courses
- Parks
- Federal Land
- County Boundary

Roads

- Final
- Proposed
- Under Construction
- Arterial Roads
- Interstates

Municipalities

- Arcadia Lakes
- Blythewood
- Columbia
- Eastover
- Forest Acres
- Irmo

RC GEO
www.richlandmaps.com

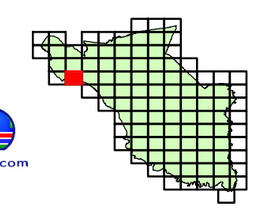

5	8	12
6	9	13
LEXINGTON	LEXINGTON	14

© Copyright Richland County GIS 2013

Richland County Map Book

Last Update: Apr 08, 2013

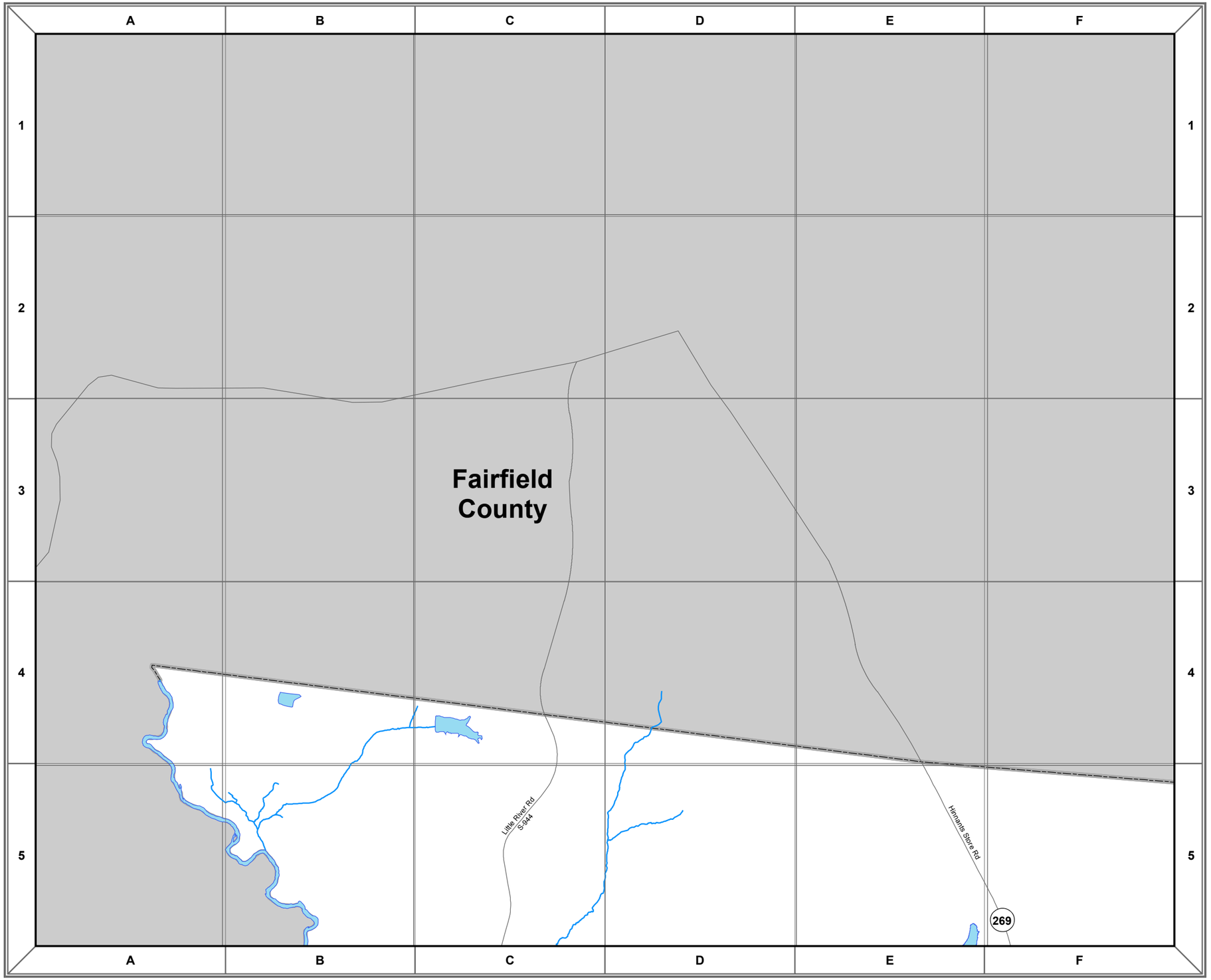

N
W E
S

0 0.2 0.4 0.8 Miles

- Schools
- Libraries
- Fire Stations
- Police Stations
- Railroads
- Streams
- Lakes
- Colleges
- Hospitals
- Golf Courses
- Parks
- Federal Land
- County Boundary

Roads

- Final
- Proposed
- Under Construction
- Arterial Roads
- Interstates

Municipalities

- Arcadia Lakes
- Blythewood
- Columbia
- Eastover
- Forest Acres
- Irmo

RC GEO
www.richlandmaps.com

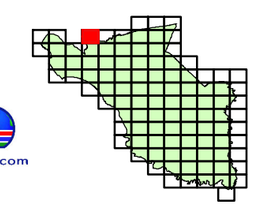

FAIRFIELD	FAIRFIELD	FAIRFIELD
FAIRFIELD	10	15
7	11	16

© Copyright Richland County GIS 2013

Richland County Map Book

Last Update: Apr 08, 2013

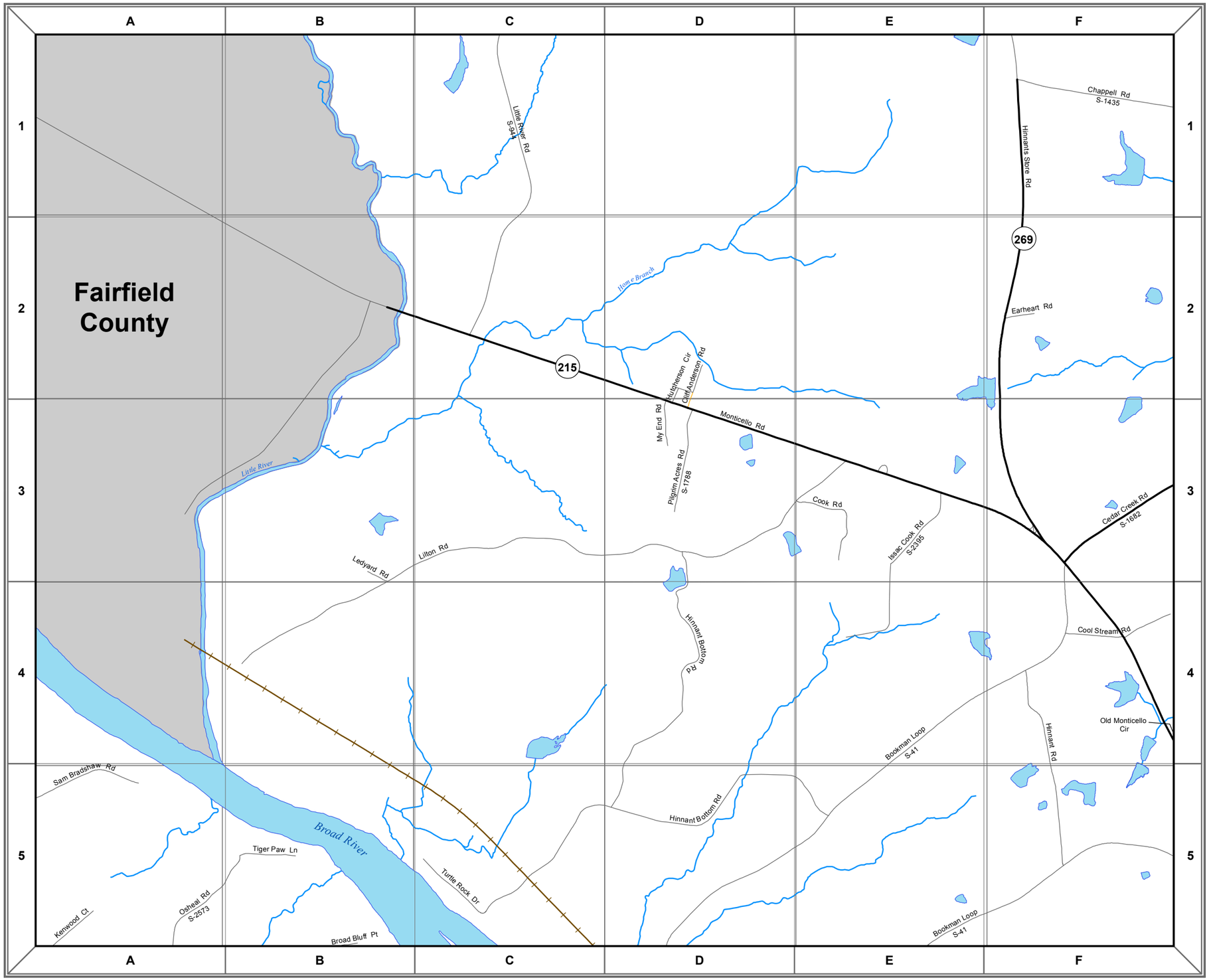

0 0.2 0.4 0.8 Miles

- Schools
- Libraries
- Fire Stations
- Police Stations
- Railroads
- Streams
- Lakes
- Colleges
- Hospitals
- Golf Courses
- Parks
- Federal Land
- County Boundary

Roads

- Final
- Proposed
- Under Construction
- Arterial Roads
- Interstates

Municipalities

- Arcadia Lakes
- Blythewood
- Columbia
- Eastover
- Forest Acres
- Irmo

RC GEO
www.richlandmaps.com

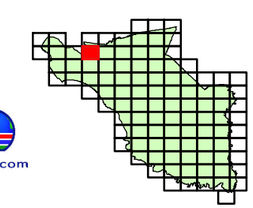

FAIRFIELD	10	15
7	11	16
8	12	17

© Copyright Richland County GIS 2013

Richland County Map Book

Last Update: Apr 08, 2013

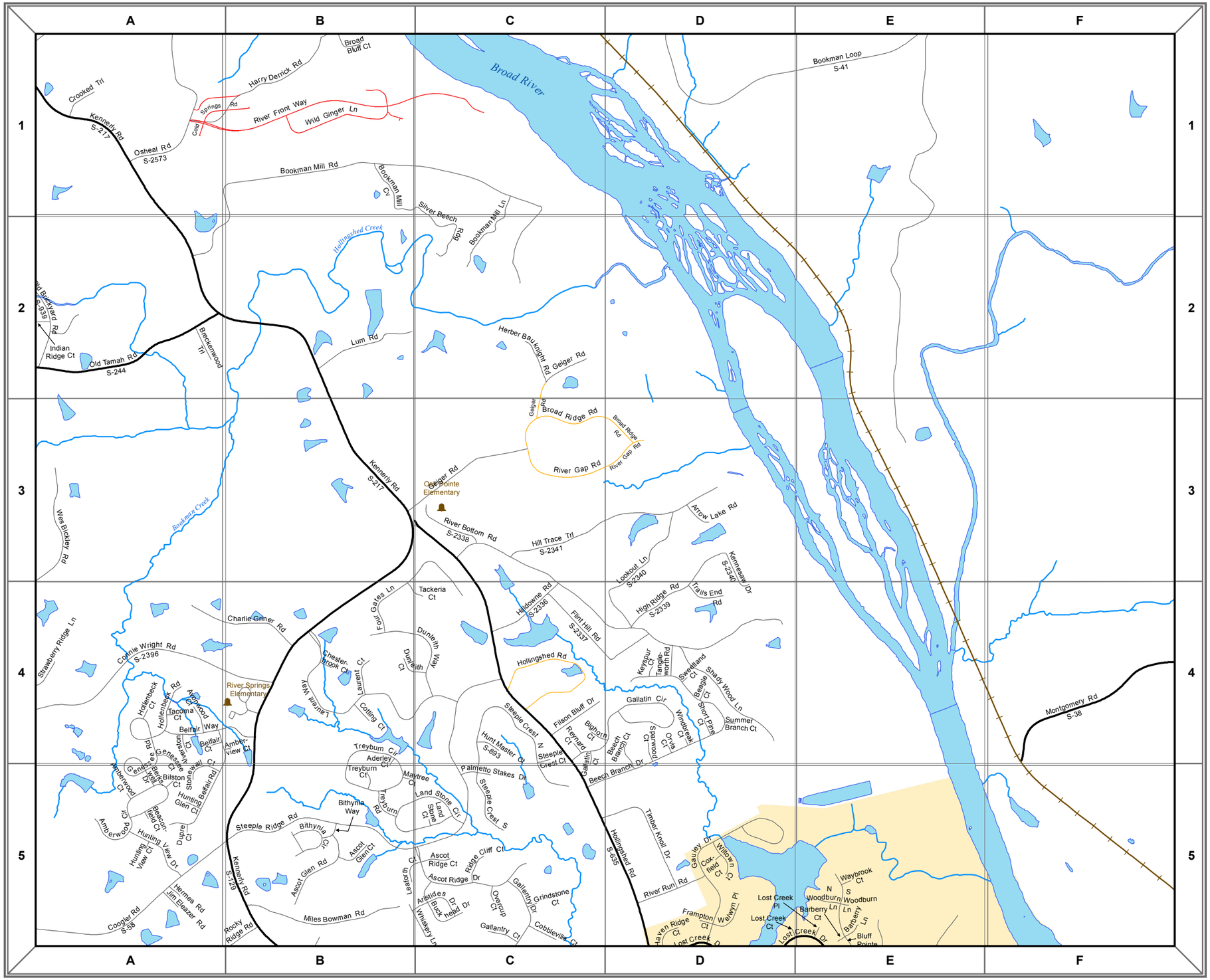

0 0.2 0.4 0.8 Miles

- Schools
- Libraries
- Fire Stations
- Police Stations
- Railroads
- Streams
- Lakes
- Colleges
- Hospitals
- Golf Courses
- Parks
- Federal Land
- County Boundary

Roads

- Final
- Proposed
- Under Construction
- Arterial Roads
- Interstates

Municipalities

- Arcadia Lakes
- Blythewood
- Columbia
- Eastover
- Forest Acres
- Irmo

RC GEO
www.richlandmaps.com

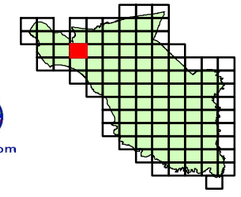

7	11	16
8	12	17
9	13	18

© Copyright Richland County GIS 2013

Richland County Map Book

Last Update: Apr 08, 2013

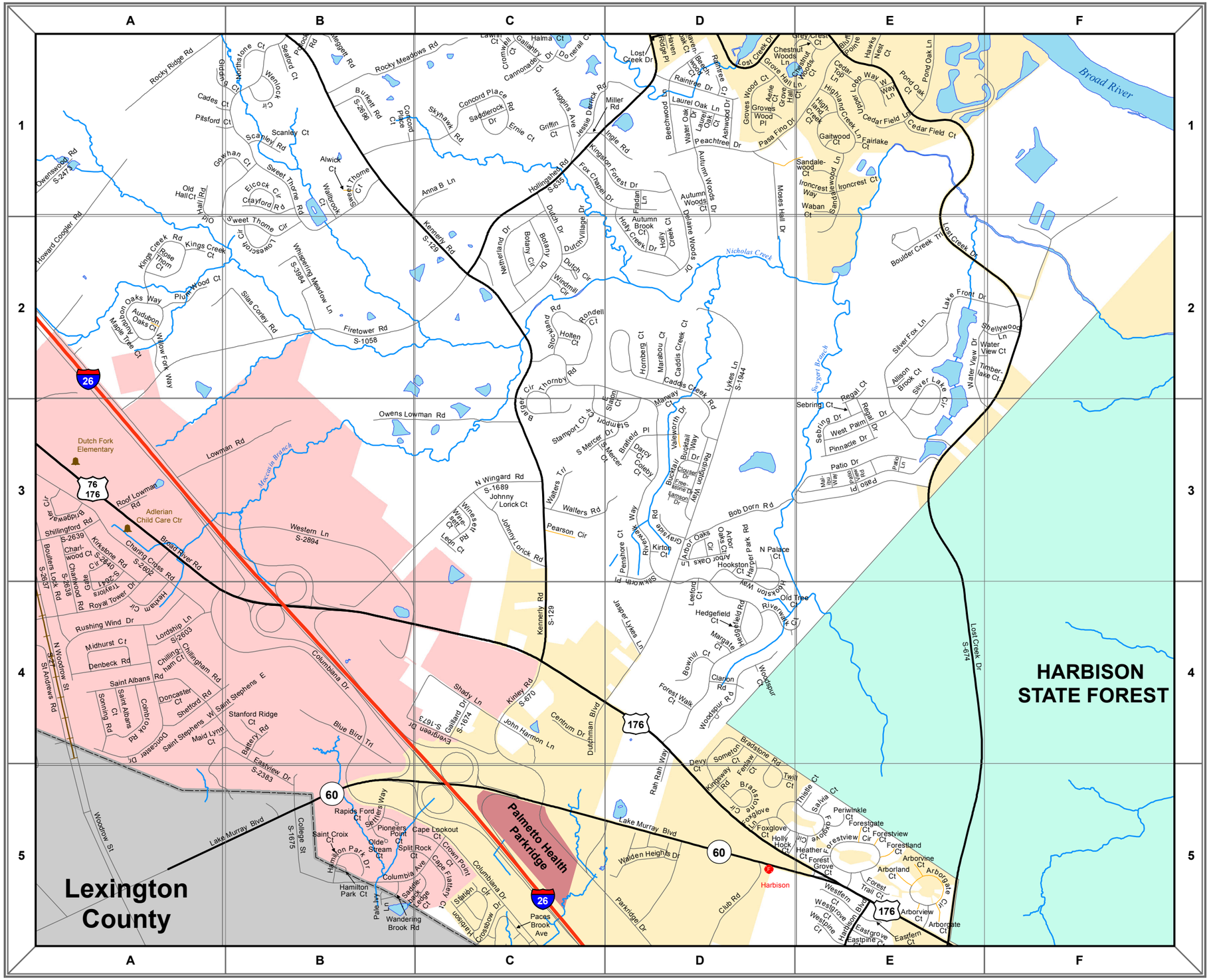
HARBISON STATE FOREST
Lexington County
Palmetto Health Parkridge
Dutch Fork Elementary
Adlerian Child Care Ctr
Broad River
Nicholas Creek
Moccasin Branch
Swygert Branch
Harbison
Lake Murray Blvd
Kennerly Rd
Lost Creek Dr
Columbiana Dr
Bob Dorn Rd
Lowman Rd
Owens Lowman Rd
Western Ln
Rah Rah Way
Walden Heights Dr
Parkridge Dr
Club Rd
Harbison Blvd
Dutchman Blvd
Centrum Blvd
Woodrow St
Paces Brook Ave
Wandering Brook Rd
Hamilton Park Ct
Saint Croix Ct
Rapids Ford Ct
Pioneers Point Ct
Cape Lookout Ct
Olde Stream Ct
Split Rock Ct
Crown Point Ct
Cape Flattery Ct
Columbia Ave
Sadler Ridge Ct
Stefen Ct
Harbison Ct
Crossbow Dr
Pale Way Ln
Eastview Dr
Everglen Dr
Gaillard Dr
Shady Ln
Kinley Rd
John Harmon Ln
Blue Bird Trl
Stanford Ridge Ct
Battery Rd
Maid Lynn Ct
Saint Stephens E
W Saint Stephens
Doncaster Dr
Doncaster Ct
Shetford Rd
Saint Albans Rd
Somning Rd
Colony Rd
Denbeck Rd
Midhurst Ct
Rushing Wind Dr
Lordship Ln
Chillingham Rd
Chillingham Ct
Charlotte Rd
Royal Tower Dr
Hexham Cir
Charing Cross Rd
Kirkstone Rd
Charlwood Rd
Shillingford Rd
Bridgeway Ln
Boulters Lock Rd
Brass River Rd
Roof Lowman Rd
Stamport Ct
Stockton Rd
Rondell Ct
Holten Ct
Thornby Rd
Bayard Cir
Hornberg Ct
Marabou Ct
Caddis Creek Ct
Caddis Creek Rd
Lykes Ln
Lykes Ln S-1944
Manway Ct
Valeworth Dr
Bucktail Way
Bucktail Dr
Bradfield Pl
Darcy Ct
Coleby Ct
Randington Way
Closeset Dr
Cobblestone Dr
Samson Dr
S Mercer Dr
Stamport Dr
Walters Trl
Walters Rd
Pearson Cir
Johnny Lorick Rd
N Wingard Rd
S-1689
Johnny Lorick Ct
Winesey Ct
Wingard Rd
Legh Ct
Penshore Ct
Silkworth Pl
Greystone Way
Arbor Oaks Dr
Arbor Oaks Cir
Arbor Oaks Ct
Kirton Ct
Hookston Ct
Hookston Way
Harper Park Rd
N Palace Ct
Old Tree Ct
Riverbank Ct
Leeford Ct
Hedgefield Ct
Hedgefield Rd
Margate Ct
Bowhill Ct
Forest Walk Ct
Woodspur Rd
Clarron Rd
Woodbur Ct
Jasper Lykes Ln
Devy Ct
Someton Ct
Kingsway Rd
Fellow Ct
Bradstone Rd
Bradstone Cir
Twill Ct
Thistle Ct
Salvia Ct
Periwinkle Ct
Foxglove Ct
Holly Hock Ct
Heather Ct
Forestgrove Cir
Forestview Ct
Forestland Ct
Forest Grove Ct
Arborvine Ct
Arborland Ct
Arborgate Cir
Arborgate Ct
Arborview Ct
Forest Trail Ct
Westfern Ct
Westgrove Ct
Westpine Ct
Eastgrove Ct
Eastpine Ct
Eastern Ct
Lake Front Dr
Shellywood Ln
Water View Ct
Timber-lake Ct
Water View Dr
Silver Fox Ln
Silver Lake Cir
Allison Brook Ct
Boulder Creek Trl
Sebring Ct
Sebring Dr
Regal Ct
Regal Dr
West Palm Dr
Pinnacle Dr
Patio Dr
Patio Ln
Palo Ln
Palo Way
Palo Vista Way
Palo Verde Way
Palo Alto Way
Sandalewood Ln
Sandalewood Ct
Ironcrest Way
Ironcrest Ct
Waban Ct
Moses Hall Dr
Pass Fino Dr
Peachtree Dr
Laurel Oak Ln
Laurel Oak Dr
Laurel Oak Ct
Ashwood Dr
Beechwood Dr
Water Oak Dr
Autumn Woods Dr
Autumn Woods Ct
Delaine Woods Dr
Autumn Brook Ct
Holly Creek Dr
Holly Creek Ct
Fradan Ln
Fox Chapel Dr
Kingston Forest Dr
Ingle Rd
Miller Rd
Jessie Derrick Rd
Hollingshed Rd
S-535
Dutch Dr
Dutch Village Dr
Dutch Cir
Windmill Cir
Botany Dr
Botany Cir
Netherland Dr
Kennerly Rd
S-129
Kennerly Rd S-129
Lost Creek Dr
Lost Creek Dr S-674
Lost Creek Dr
Raintree Dr
Raintree Cir
Lost Creek Dr
Chestnut Woods Ln
Chestnut Woods Ct
Grove Hall Ct
Grove Hall Cir
Groves Wood Ct
Groves Wood Pl
Aerie Ct
Grove Hall Ln
Grey Crest Ct
Blue Pointe
Hawks Nest Ct
Pond Oak Ln
Pond Oak Ct
Cedar Field Ln
Cedar Field Ct
Cedar Top Ln
Upper Top Way
Highland Creek Ln
High Land Creek Ln
Gaitwood Ct
Fairlake Ct
Rocky Ridge Rd
Rocky Meadows Rd
Burkett Rd
S-2096
Concord Place Rd
Concord Place Ct
Skyhawk Rd
Saddlerock Dr
Ernie Ct
Griffin Ct
Huggins Ave
Lawrin Ct
Cromwell Ct
Gallantry Dr
Halma Ct
Cannonade Ct
Donerail Ct
Megett Rd
Pelock Rd
Seaford Ct
Wenlock Cir
Northstone Ct
Girdwood Ct
Cades Ct
Pitsford Ct
Scanley Ct
Scanley Rd
Gowhan Ct
Sweet Thorne Rd
Sweet Thorne Cir
Sweet Thorne Ct
Alwick Ct
Walbrook Ct
Eicock Cir
Clayford Rd
Old Hall Ct
Old Hall Rd
Lowscotor Cir
Whispering Meadow Ln
S-3984
Anna B Ln
Howard Coogler Rd
Owensboro Rd
S-2472
Kings Creek Rd
Kings Creek Ct
Rose Horn Ct
Plum Wood Ct
Oaks Way
Audubon Oaks Ct
Wooming Maple Tree Ct
Willow Fork Way
Silas Corley Rd
Firetower Rd
S-1058
Alison Ct
Lake Front Dr
Lake Front Ct
Lake Front Cir
Lake Front Pl
Lake Front Way
Lake Front Ln
Lake Front Trl
Lake Front Cove
Lake Front Pointe
Lake Front Point
Lake Front Shore
Lake Front Sound
Lake Front Harbor
Lake Front Bluff
Lake Front Bay
Lake Front Beach
Lake Front Island
Lake Front Landing
Lake Front Marina
Lake Front Marina Ln
Lake Front Marina Way
Lake Front Marina Cir
Lake Front Marina Ct
Lake Front Marina Pl
Lake Front Marina Trl
Lake Front Marina Cove
Lake Front Marina Pointe
Lake Front Marina Point
Lake Front Marina Shore
Lake Front Marina Sound
Lake Front Marina Harbor
Lake Front Marina Bluff
Lake Front Marina Bay
Lake Front Marina Beach
Lake Front Marina Island
Lake Front Marina Landing

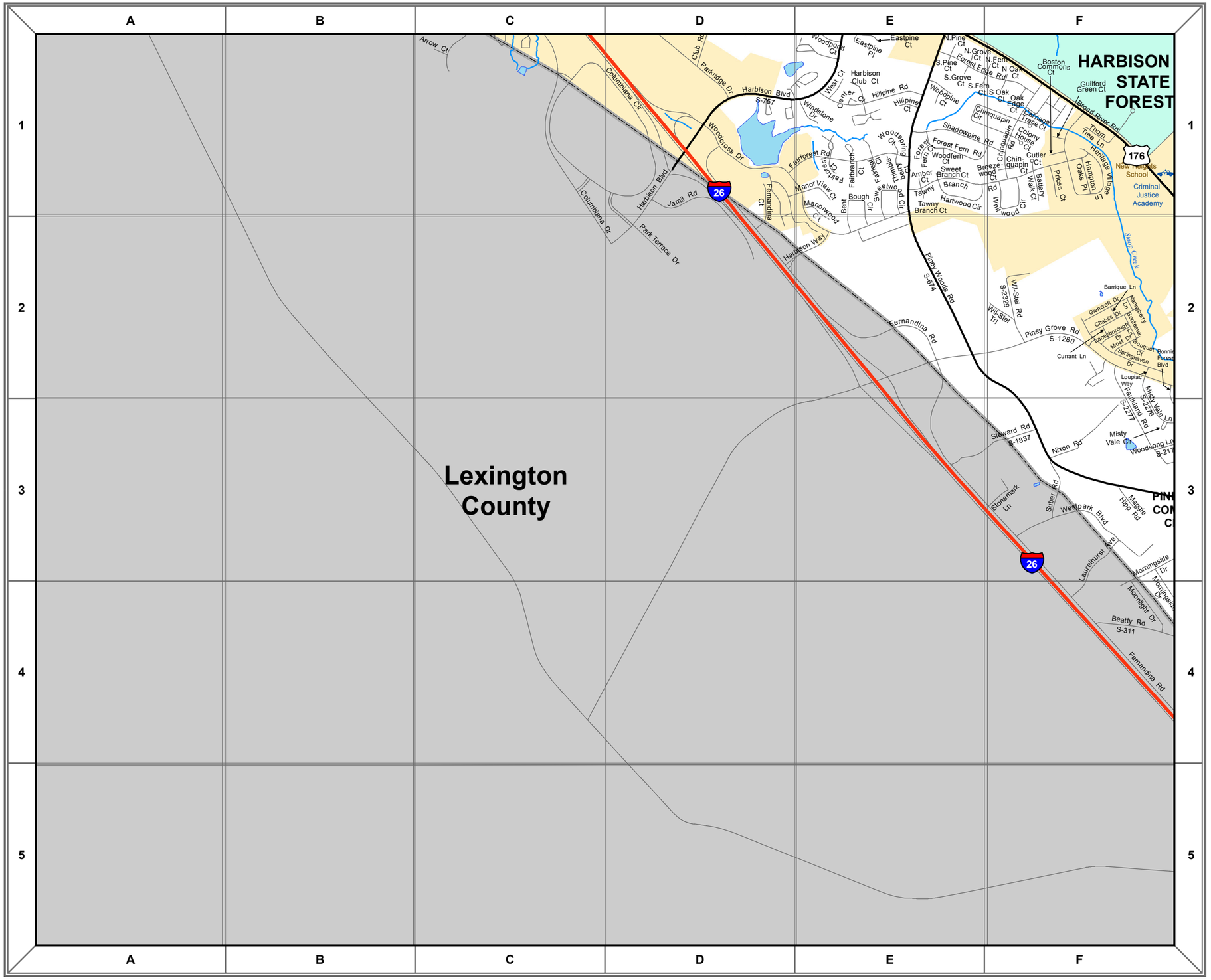

Richland County Map Book

Last Update: Apr 08, 2013

N
W E
S

0 0.2 0.4 0.8 Miles

- Schools
- Libraries
- Fire Stations
- Police Stations
- Railroads
- Streams
- Lakes
- Colleges
- Hospitals
- Golf Courses
- Parks
- Federal Land
- County Boundary

Roads

- Final
- Proposed
- Under Construction
- Arterial Roads
- Interstates

Municipalities

- Arcadia Lakes
- Blythewood
- Columbia
- Eastover
- Forest Acres
- Irmo

RC GEO
www.richlandmaps.com

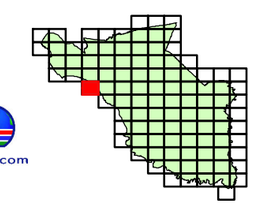

9	13	18
LEXINGTON	14	19
LEXINGTON	LEXINGTON	20

© Copyright Richland County GIS 2013

Richland County Map Book

Last Update: Apr 08, 2013

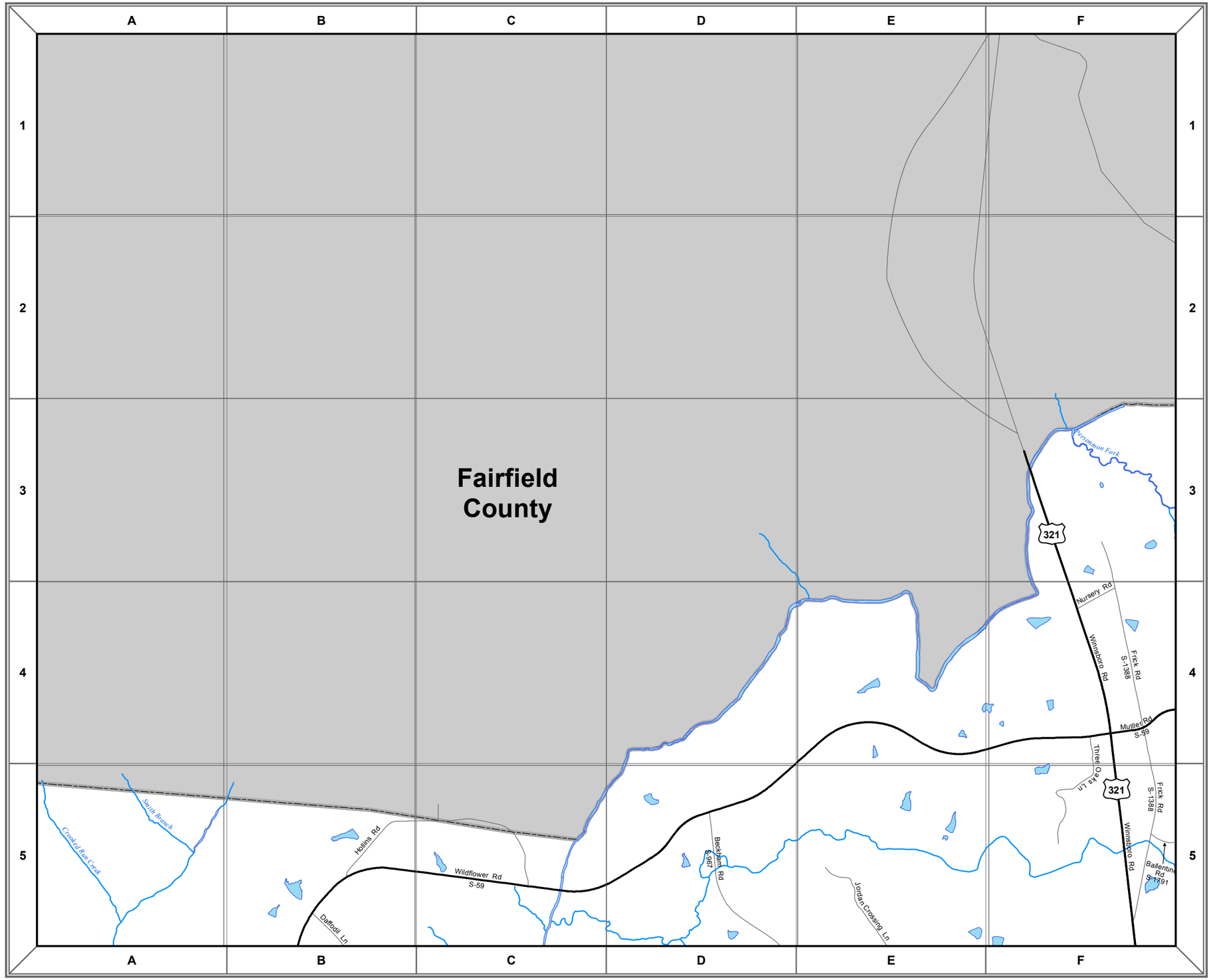

N
W E
S

0 0.2 0.4 0.8 Miles

- Schools
- Libraries
- Fire Stations
- Police Stations
- Railroads
- Streams
- Lakes
- Colleges
- Hospitals
- Golf Courses
- Parks
- Federal Land
- County Boundary

Roads

- Final
- Proposed
- Under Construction
- Arterial Roads
- Interstates

Municipalities

- Arcadia Lakes
- Blythewood
- Columbia
- Eastover
- Forest Acres
- Irmo

RC GEO
www.richlandmaps.com

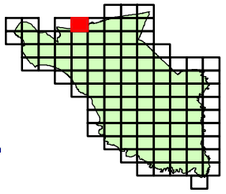

FAIRFIELD	FAIRFIELD	FAIRFIELD
10	15	21
11	16	22

© Copyright Richland County GIS 2013

Richland County Map Book

Last Update: Apr 08, 2013

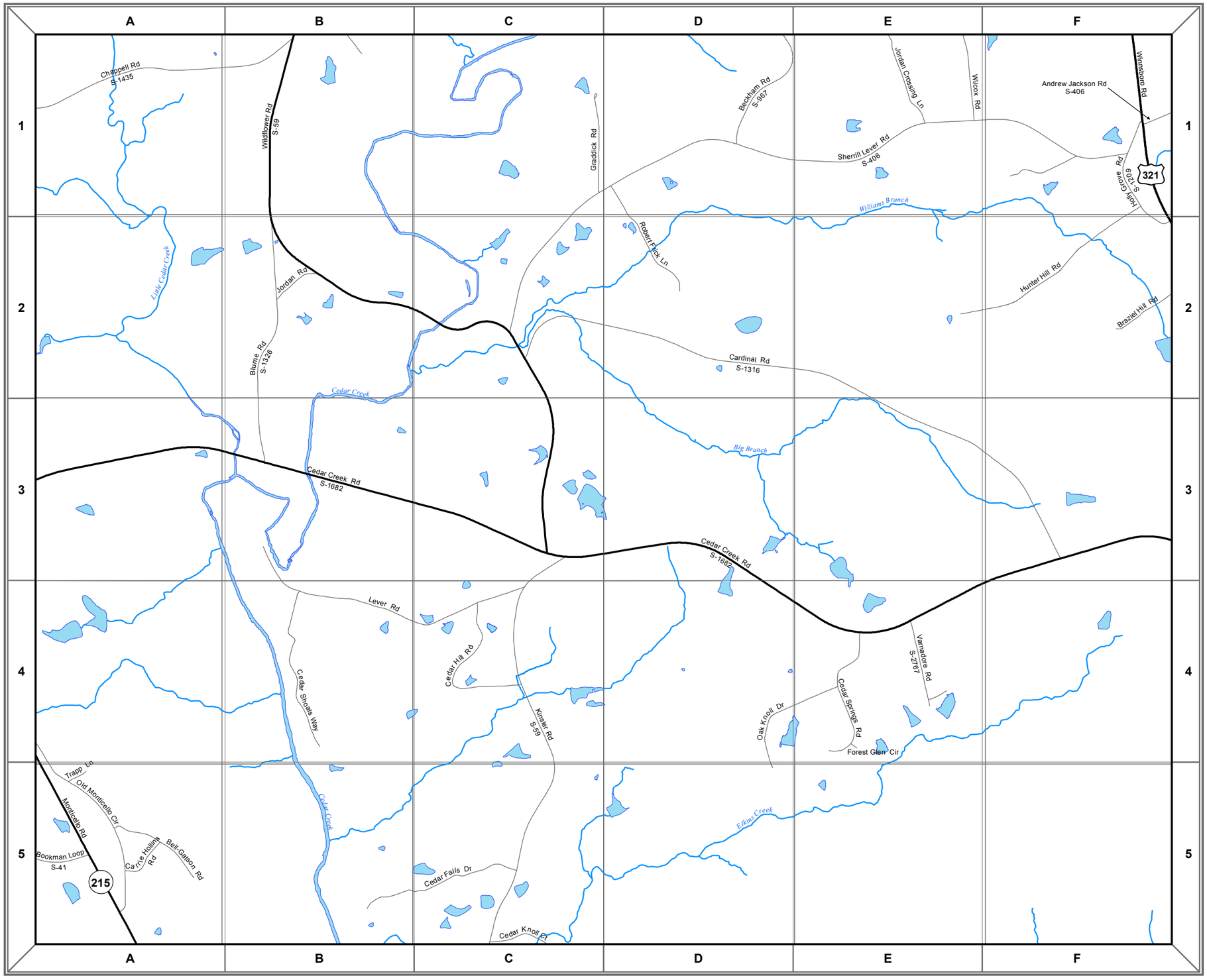

0 0.2 0.4 0.8 Miles

- Schools
- Libraries
- Fire Stations
- Police Stations
- Railroads
- Streams
- Lakes
- Colleges
- Hospitals
- Golf Courses
- Parks
- Federal Land
- County Boundary

Roads

- Final
- Proposed
- Under Construction
- Arterial Roads
- Interstates

Municipalities

- Arcadia Lakes
- Blythewood
- Columbia
- Eastover
- Forest Acres
- Irmo

RC GEO
www.richlandmaps.com

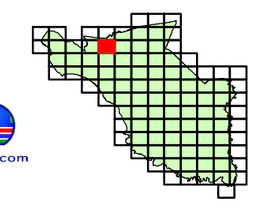

10	15	21
11	16	22
12	17	23

© Copyright Richland County GIS 2013

Richland County Map Book

Last Update: Apr 08, 2013

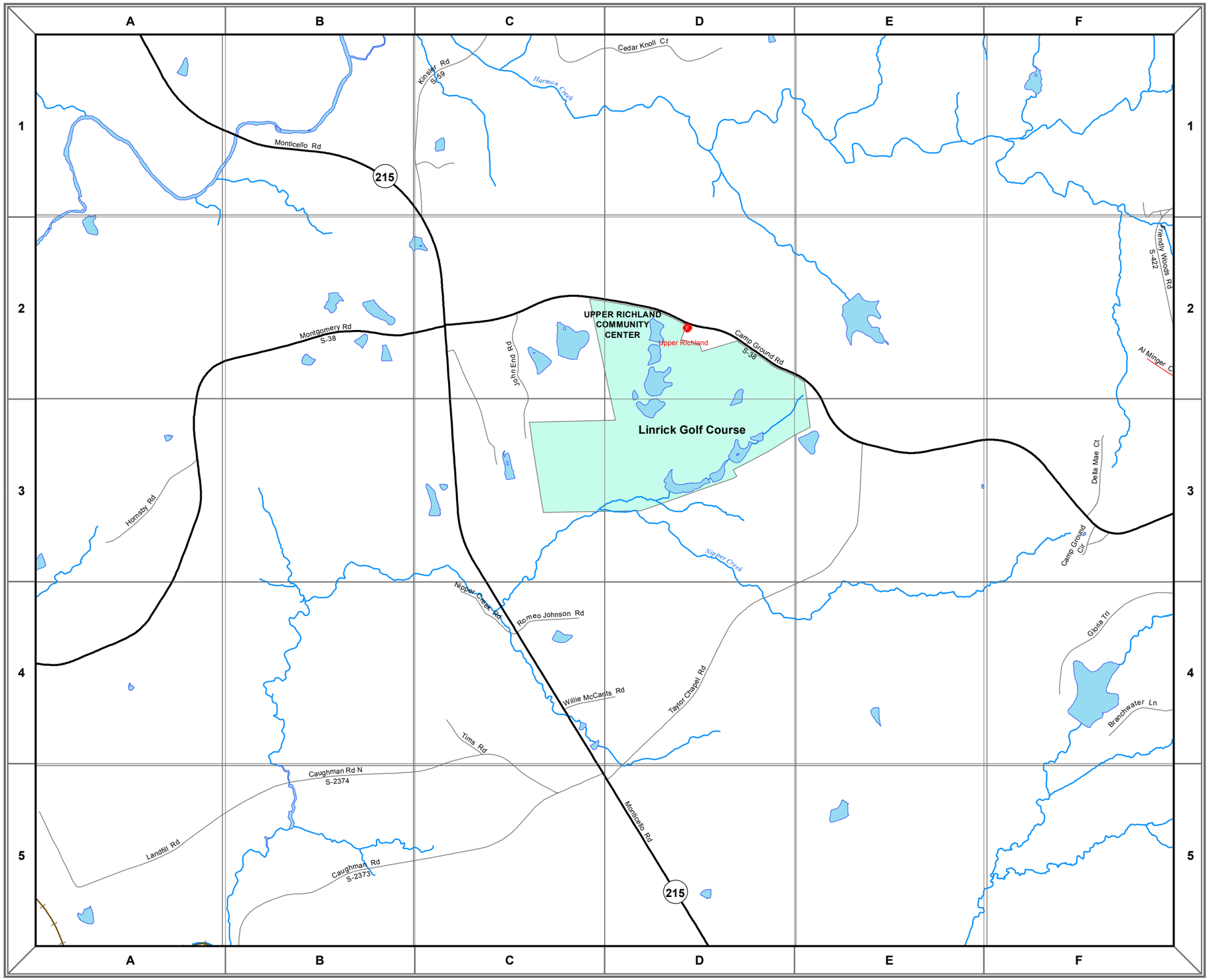

N
W E
S

0 0.2 0.4 0.8 Miles

- Schools
- Libraries
- Fire Stations
- Police Stations
- Railroads
- Streams
- Lakes
- Colleges
- Hospitals
- Golf Courses
- Parks
- Federal Land
- County Boundary

Roads

- Final
- Proposed
- Under Construction
- Arterial Roads
- Interstates

Municipalities

- Arcadia Lakes
- Blythewood
- Columbia
- Eastover
- Forest Acres
- Irmo

RC GEO
www.richlandmaps.com

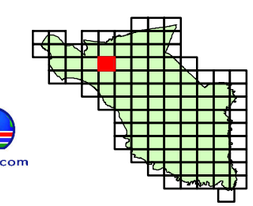

11	16	22
12	17	23
13	18	24

© Copyright Richland County GIS 2013

Richland County Map Book

Last Update: Apr 08, 2013

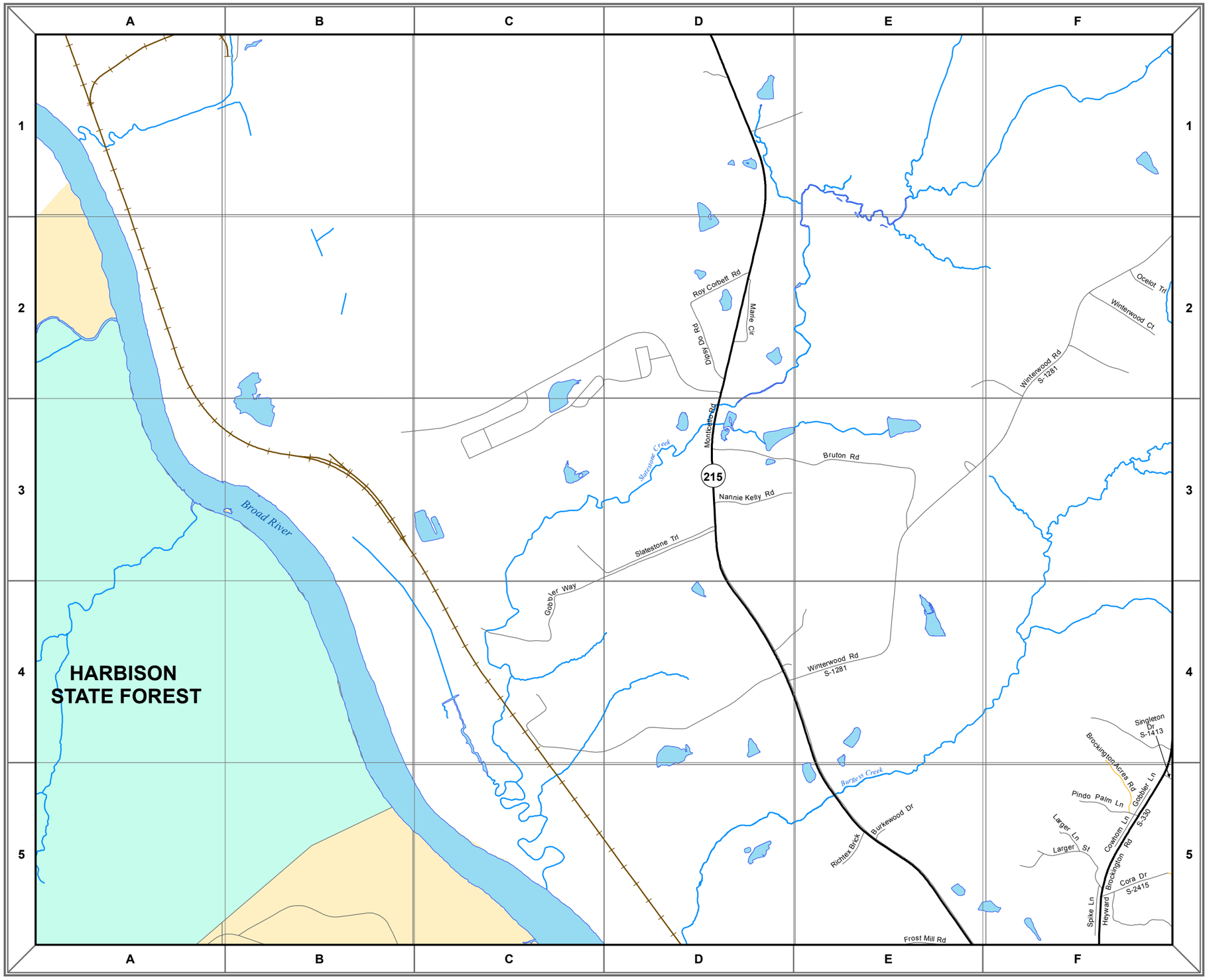

N
W E
S

0 0.2 0.4 0.8 Miles

- Schools
- Libraries
- Fire Stations
- Police Stations
- Railroads
- Streams
- Lakes
- Colleges
- Hospitals
- Golf Courses
- Parks
- Federal Land
- County Boundary

Roads

- Final
- Proposed
- Under Construction
- Arterial Roads
- Interstates

Municipalities

- Arcadia Lakes
- Blythewood
- Columbia
- Eastover
- Forest Acres
- Irmo

RC GEO
www.richlandmaps.com

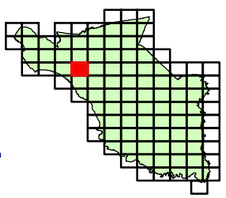

12	17	23
13	18	24
14	19	25

© Copyright Richland County GIS 2013

Richland County Map Book

Last Update: Apr 08, 2013

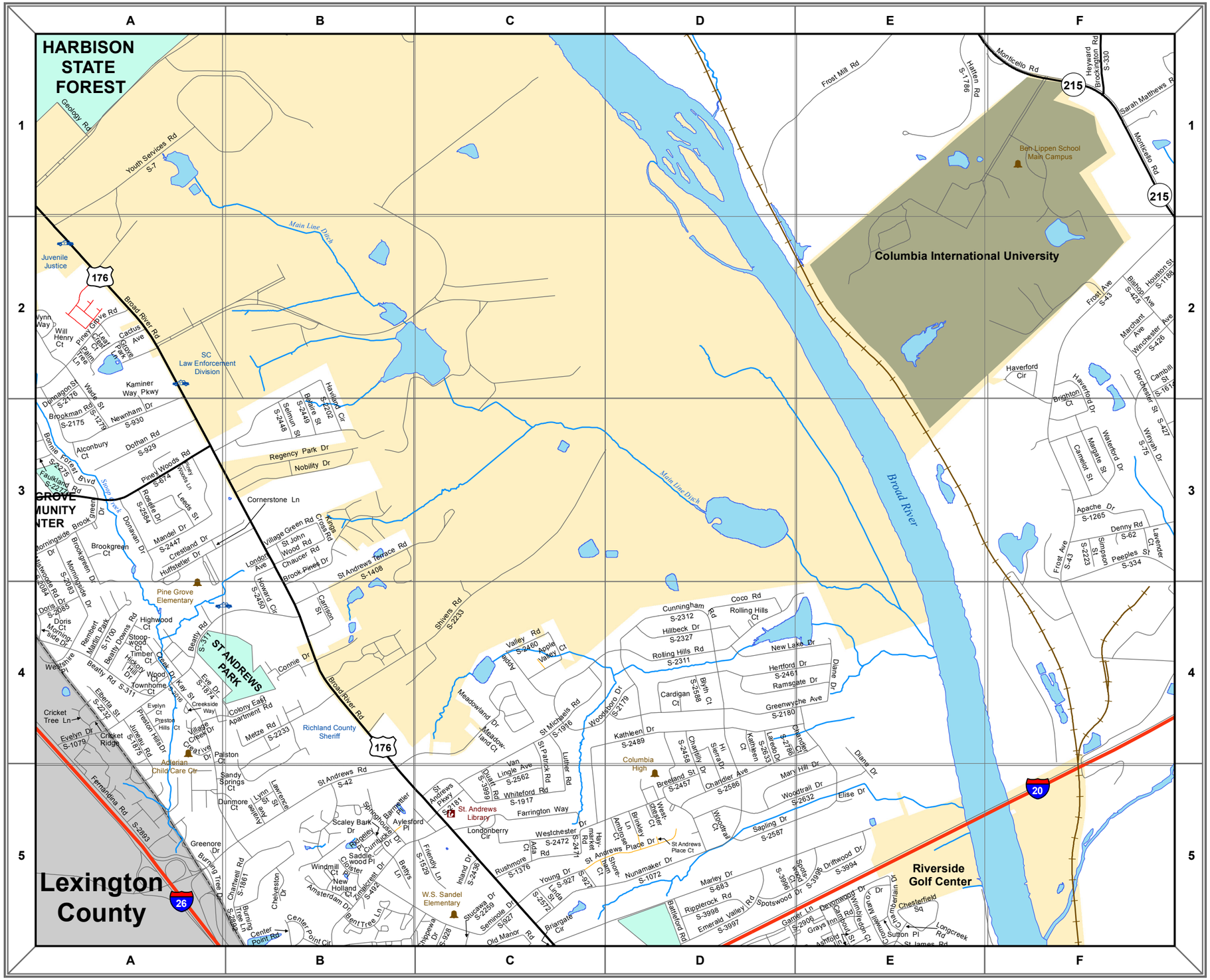

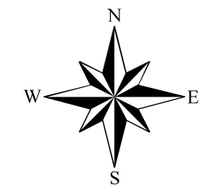

0 0.2 0.4 0.8 Miles

- Schools
- Libraries
- Fire Stations
- Police Stations
- Railroads
- Streams
- Lakes
- Colleges
- Hospitals
- Golf Courses
- Parks
- Federal Land
- County Boundary

Roads

- Final
- Proposed
- Under Construction
- Arterial Roads
- Interstates

Municipalities

- Arcadia Lakes
- Blythewood
- Columbia
- Eastover
- Forest Acres
- Irmo

RC GEO
www.richlandmaps.com

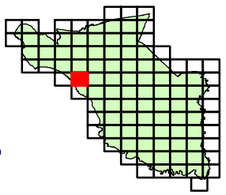

13	18	24
14	19	25
LEXINGTON	20	26

© Copyright Richland County GIS 2013

Richland County Map Book

Last Update: Apr 08, 2013

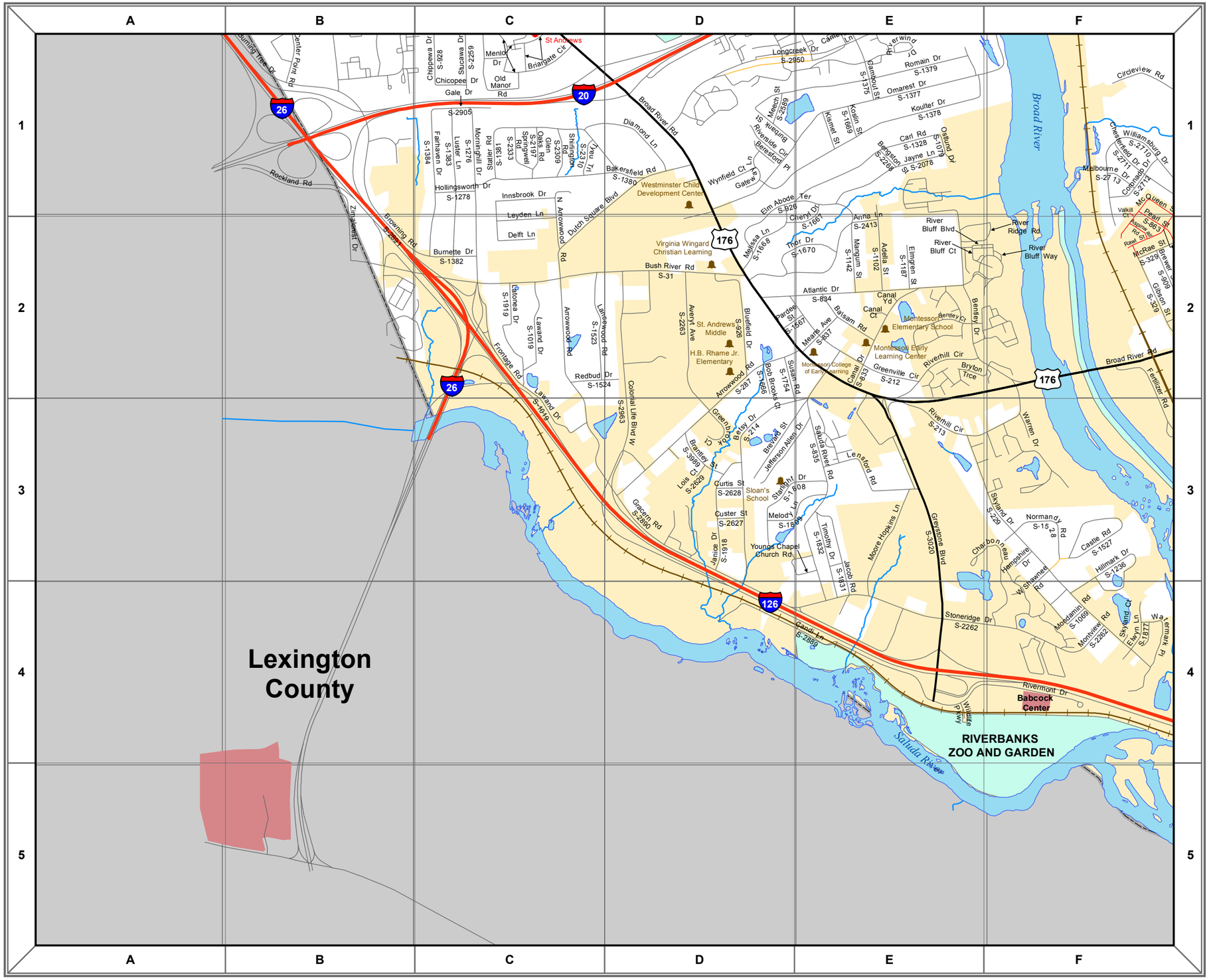
Lexington County
RIVERBANKS ZOO AND GARDEN
Broad River
Saluda River
Broad River Rd
Bush River Rd
Dutch Square Blvd
Harbison Blvd
Greystone Blvd
Lexington County
Westminster Child Development Center
Virginia Wingard Christian Learning
St. Andrews Middle
H.B. Rhame Jr. Elementary
Montessori Elementary School
Montessori Early Learning Center
Montessori College of Early Learning
Babcock Center
St Andrews
Sloan's School
Youngs Chapel Church Rd
Rockland Rd
Zinnia Crest Dr
Browning Rd
Frontage Rd
Colonial Life Blvd W
Lake Murray Dam Rd
Williams Rd
Rivermont Dr
Stoneridge Dr
Moore Hopkins Ln
Lensford Rd
Skyland Rd
Normandy Rd
Castle Rd
Hillmark Dr
Montmarin Rd
Montview Rd
Skyland Ct
Elwyn Ln
Waermark Pl
Fertilizer Rd
Circleview Rd
Williamsburg Dr
Chesterfield Dr
Melbourne Dr
McQueen St
Perrin St
McRae St
Brewer St
Gibson St
Valkill Ct
Aspen Ln
Rawl St
Longcreek Dr
Romain Dr
Omarest Dr
Koulter Dr
Carl Rd
Jayne Ln
Ostland Dr
Kismet St
Kosin St
Meech St
Bunbank St
Riverside Cir
Bereford Pl
Bergston St
Wynfield Ct Ln
Gatewe
Elm Abode Ter
Melissa Ln
Thor Dr
Cherry Dr
Anna Ln
Adella St
Elmgren St
Marquam St
River Bluff Blvd
River Bluff Ct
River Ridge Rd
River Bluff Way
Atlantic Dr
Canal Yd
Canal Ct
Bentley Ct
Bentley Dr
Batsam Rd
Meade Ave
Pardee Dr
Canal Dr
Riverhill Cir
Greenville Cir
Bryton Trce
Warren Dr
Skyland Dr
Charbonneau
Hampshire Dr
W Shawnee Rd
Chippewa Dr
Stucawa Dr
Chicopee Dr
Gale Dr
Menlo Dr
Old Manor Rd
Briargate Ct
Center Point Rd
Burning Tree Dr
Fairhaven Dr
Luster Ln
Mornghill Dr
Statler Rd
Springwell Rd
Oaks Rd
Shrington Rd
Jeu Tri
Hollingsworth Dr
Innsbrook Dr
Leyden Ln
Delft Ln
Burnette Dr
Arrowwood Rd
Bonea Dr
Lawand Dr
Lantlewood Rd
Redbud Dr
Averyt Ave
Bluefield Dr
Bob Brooks Ct
Susan Rd
Greenbrook Ct
Betsy Dr
Brevard St
Jefferson Allen Dr
Bantley St
Lois Ct
Gurtis St
Custer St
Sloan's School
Stallight Dr
Melody Ln
Timothy Dr
Jacob Rd
Janice Dr
Gracemere Rd
Gandi Ln
Skinda Ruvel Rd
Lake Murray Dam Rd
Williams Rd
Rivermont Dr
Babcock Center
Fertilizer Rd
Warren Dr
Circleview Rd
Williamsburg

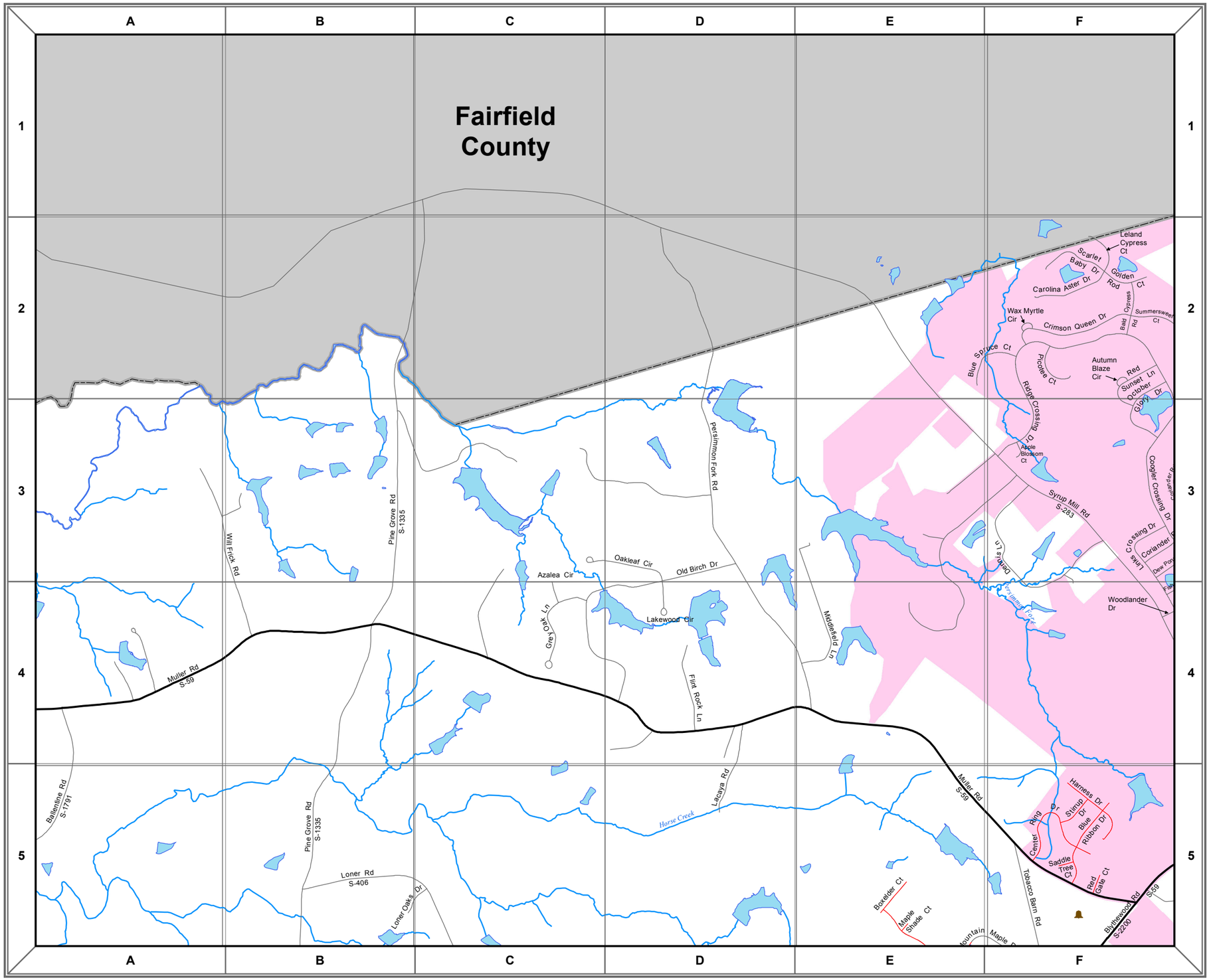

Richland County Map Book

Last Update: Apr 08, 2013

N
W E
S

0 0.2 0.4 0.8 Miles

- Schools
- Libraries
- Fire Stations
- Police Stations
- Railroads
- Streams
- Lakes
- Colleges
- Hospitals
- Golf Courses
- Parks
- Federal Land
- County Boundary

Roads

- Final
- Proposed
- Under Construction
- Arterial Roads
- Interstates

Municipalities

- Arcadia Lakes
- Blythewood
- Columbia
- Eastover
- Forest Acres
- Irmo

RC GEO
www.richlandmaps.com

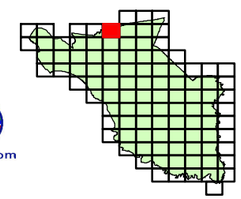

FAIRFIELD	FAIRFIELD	30
15	21	31
16	22	32

© Copyright Richland County GIS 2013

Richland County Map Book

Last Update: Apr 08, 2013

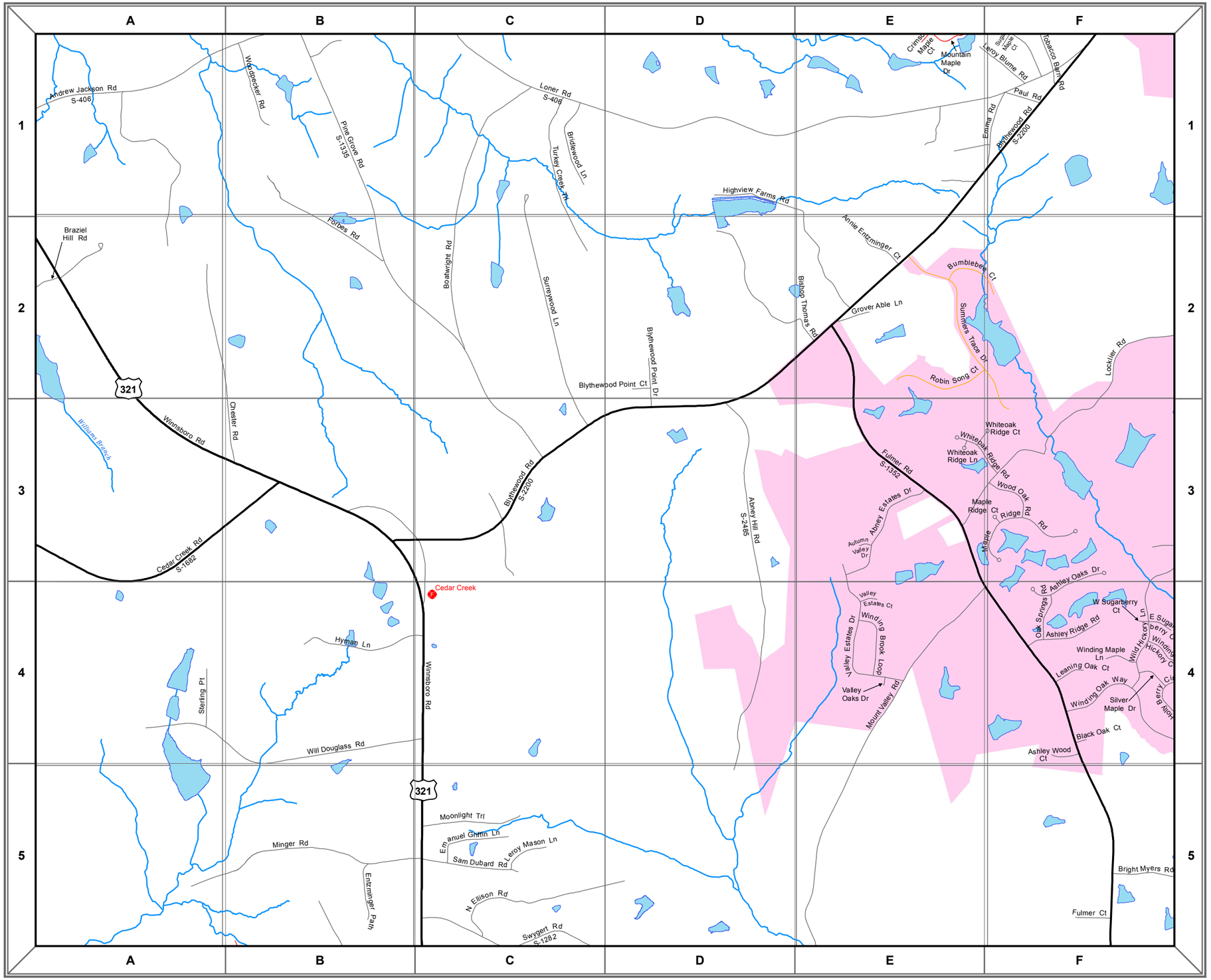

N
W
E
S

0 0.2 0.4 0.8 Miles

- Schools
- Libraries
- Fire Stations
- Police Stations
- Railroads
- Streams
- Lakes
- Colleges
- Hospitals
- Golf Courses
- Parks
- Federal Land
- County Boundary

Roads

- Final
- Proposed
- Under Construction
- Arterial Roads
- Interstates

Municipalities

- Arcadia Lakes
- Blythewood
- Columbia
- Eastover
- Forest Acres
- Irmo

RC GEO
www.richlandmaps.com

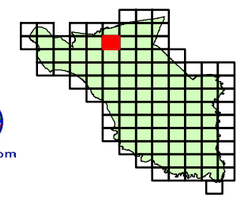

15	21	31
16	22	32
17	23	33

© Copyright Richland County GIS 2013

Richland County Map Book

Last Update: Apr 08, 2013

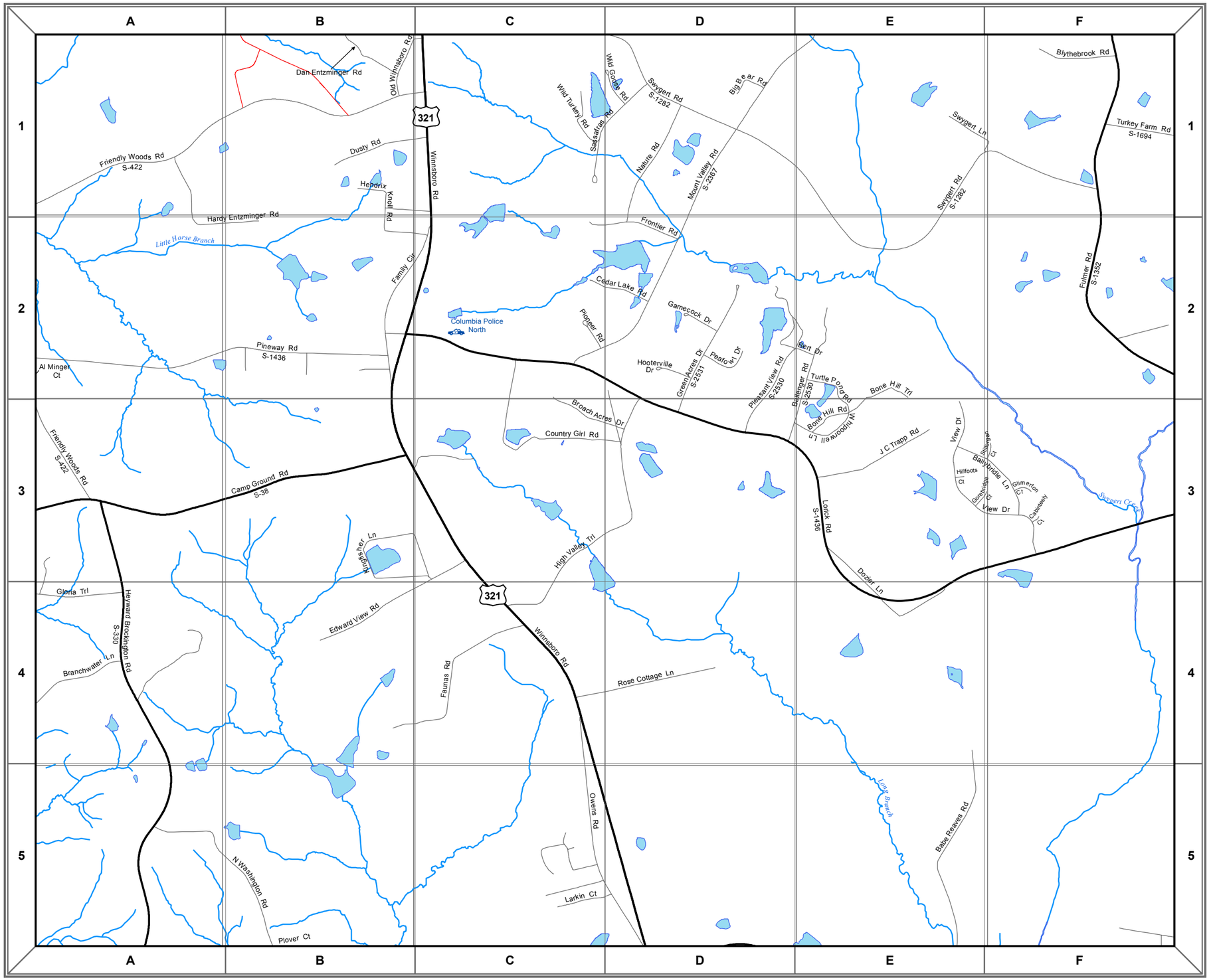



0 0.2 0.4 0.8 Miles

- Schools
- Libraries
- Fire Stations
- Police Stations
- Railroads
- Streams
- Lakes
- Colleges
- Hospitals
- Golf Courses
- Parks
- Federal Land
- County Boundary

Roads

- Final
- Proposed
- Under Construction
- Arterial Roads
- Interstates

Municipalities

- Arcadia Lakes
- Blythewood
- Columbia
- Eastover
- Forest Acres
- Irmo

RC GEO
www.richlandmaps.com

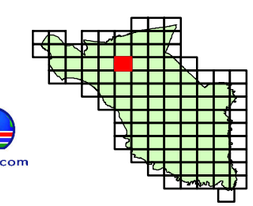

16	22	32
17	23	33
18	24	34

© Copyright Richland County GIS 2013

Richland County Map Book

Last Update: Apr 08, 2013

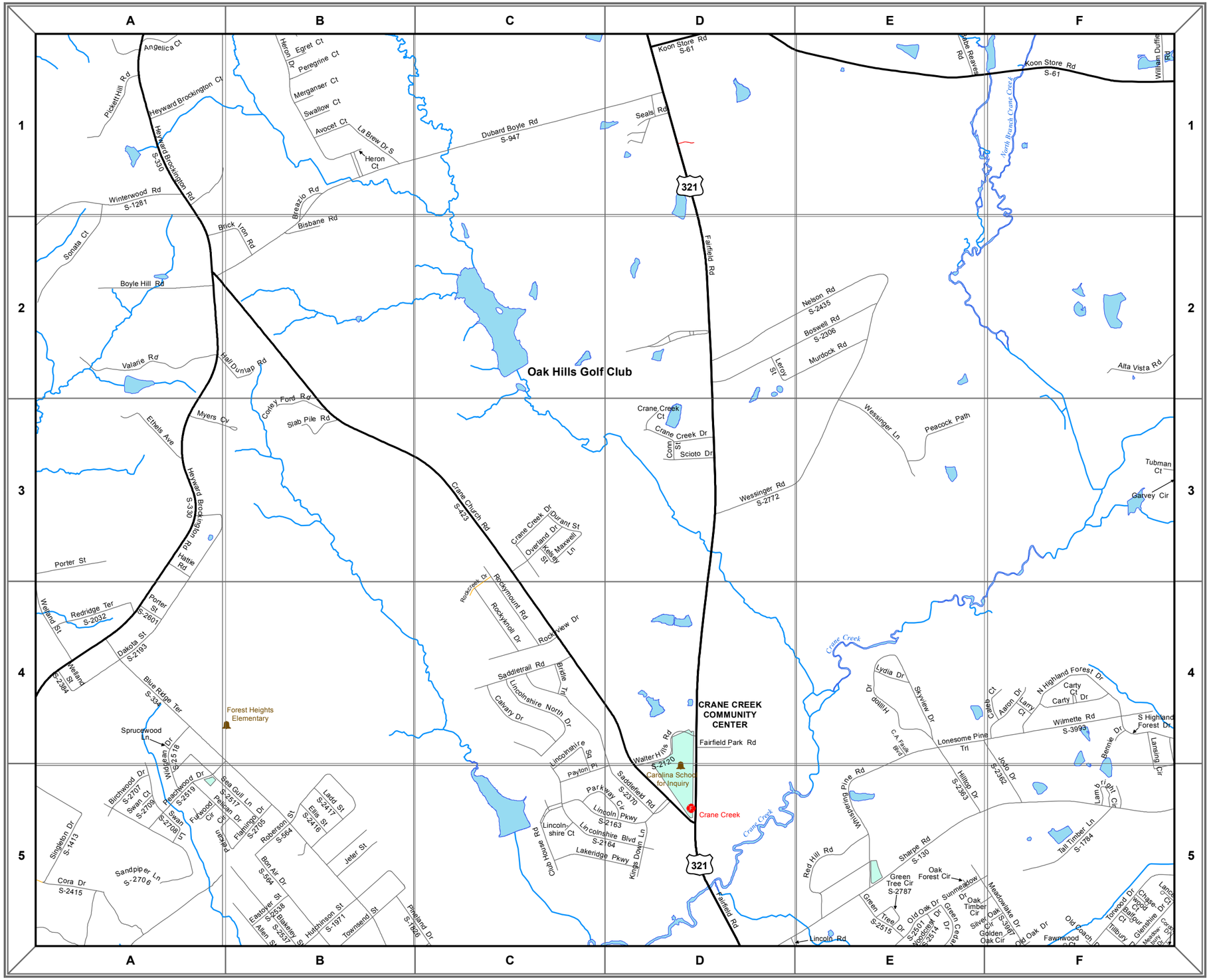

0 0.2 0.4 0.8 Miles

- Schools
- Libraries
- Fire Stations
- Police Stations
- Railroads
- Streams
- Lakes
- Colleges
- Hospitals
- Golf Courses
- Parks
- Federal Land
- County Boundary

Roads

- Final
- Proposed
- Under Construction
- Arterial Roads
- Interstates

Municipalities

- Arcadia Lakes
- Blythewood
- Columbia
- Eastover
- Forest Acres
- Irmo

RC GEO
www.richlandmaps.com

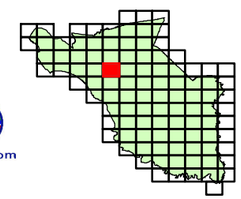

17	23	33
18	24	34
19	25	35

© Copyright Richland County GIS 2013

Richland County Map Book

Last Update: Apr 08, 2013

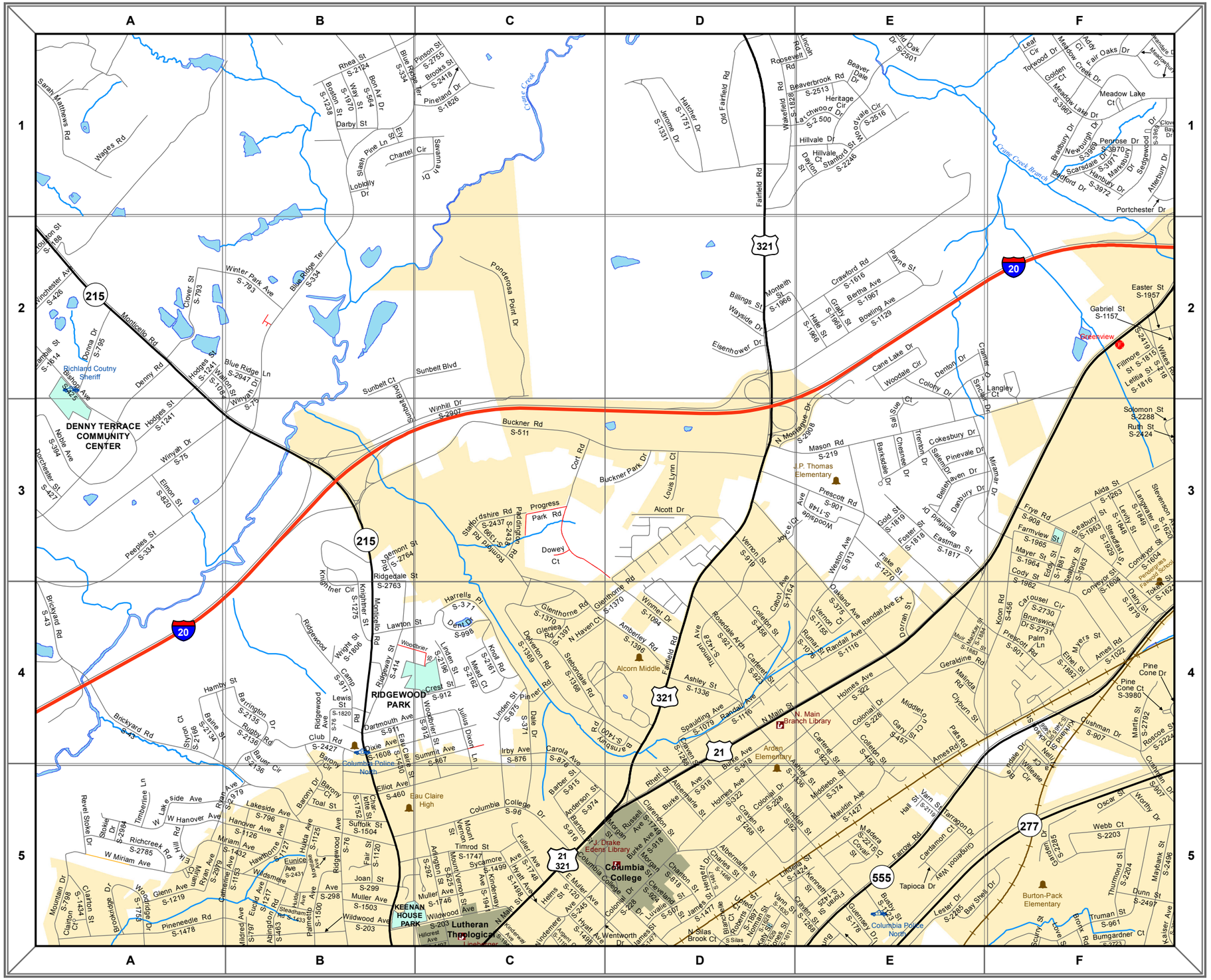
A
B
C
D
E
F
1
2
3
4
5
DENNY TERRACE COMMUNITY CENTER
RIDGEWOOD PARK
Columbia College
Lutheran Theological
KEENAN HOUSE PARK
Richland Coutny Sheriff
Columbia Police North
Eau Claire High
Alcorn Middle
Arden Elementary
N. Main Branch Library
J.P. Thomas Elementary
Greenview
Burton-Pack Elementary
Crane Creek
Crane Creek Branch
Ponderosa Point Dr
Montcalfe Rd
Fairfield Rd
Old Fairfield Rd
Wheelers Rd
Wages Rd
Sarah Matthews Rd
Denny Rd
Winter Park Ave
Blue Ridge Ter
Blue Ridge Ln
Sunbelt Blvd
Sunbelt Ct
Winhill Dr
Buckner Rd
Buckner Park Dr
Cort Rd
Louis Lynn Ct
Alcott Dr
Progress Park Rd
Dowey Ct
Mason Rd
Prescott Rd
Cane Lake Dr
Woodale Cir
Denton Dr
Colony Dr
Langley Ct
Cramer Dr
Sincere Dr
Miramar Dr
Cokesbury Dr
Pinevale Dr
Danbury Dr
Eisenhower Dr
Wayside Dr
Billings St
Crawford Rd
Bertha Ave
Bowling Ave
Payne St
Easter St
Gabriel St
Fillmore St
Letitia St
Wilkes Rd
Solomon St
Ruth St
Alida St
Frye Rd
Farmview St
Mayer St
Cody St
Seabury St
Leahy St
Steadman St
Conveyor St
Delry St
Tolson St
Koon Rd
Carousel Cir
Brunswick Dr
Palm Ln
Myers St
Ethel St
Ames Rd
Pine Cone Dr
Pine Cone Ct
Martin St
Roscoe St
Cushman Dr
Clarendon Dr
Oscar St
Worthy Dr
Webb Ct
Maybank St
Thurmond St
Dunn St
Truman St
Bumgardner Ct
Kaiser Ave
Tapioca Dr
Farrow Rd
Hall St
Vam St
Cardamon Ct
Tarragon Dr
Gingerbroot Way
Madera Ct
Coral St
Lester Dr
Bay Shell Dr
Columbia Police North
Meadow Lake
Meadow Lake Ct
Meadow Lake Dr
Meadow Creek Dr
Fair Oaks Dr
Leaf Cir
Torwood Dr
Golden Ct
Bradbury Dr
Newburgh Dr
Penrose Dr
Scarsdale Dr
Hanford Dr
Hanbury Dr
Marksbury Dr
Sedgewood Dr
Afterbury Dr
Portchester Dr
Clover Bay Dr
Beaverbrook Rd
Heritage Cir
Hillvale Dr
Hillvale Ct
Stanford St
Dayton St
Hatcher Dr
Jerome Dr
Roosevelt Rd
Lincoln Rd
Old Oak Dr
Wakefield Rd
Latchwood Dr
Woodvale Cir
Rhea St
Pinson St
Brooks St
Pineland Dr
Boston St
Darby St
Way St
Bon Air Dr
Pine Ln
Ely St
Slash Pine Ln
Loblolly Dr
Chartel Cir
Savannah Dr
Sarah Matthews Rd
Winchester Ave
Clover St
Donna Dr
Hodges St
Winyah Dr
Noble Ave
Dorchester St
Elmon St
Peagles St
Brickyard Rd
Knightner Cir
Knightner St
Ridgewood Ave
Ridgeway St
Camp St
Lewis St
Hamby St
Barrington Dr
Rugby Rd
Bauer Cir
Dartmouth Ave
Woodbriar St
Linden St
Mead Ct
Knoll Rd
Julius Dixon Ln
Crest St
Harrells Pl
Lawton St
Dent Dr
Woodbriar St
Summit Ave
Dixie Ave
Barony Cir
Barony Dr
Toal St
Elliot Ave
Lakeside Ave
W Hanover Ave
Hanover Ave
Miriam Ave
W Miriam Ave
Richcreek Rd
Timberline Ln
Revel Stoke Dr
Stoke Dr
Ryan Ave
Catherine Ave
Hawthorne Ave
Eunice Ave
Wildsmere
Eucid Ave
Abingdon Rd
Mildred Ave
Palmetto Ave
Steadman St
Mulla Ave
Muller Ave
Wildwood Ave
Joan St
Fair St
Suffolk St
Timrod St
Sycamore St
Mount Vernon St
Arlington St
Kindersley Ave
Hillcrest Ave
Mountain Dr
Clarion St
Woodridge Dr
Glenn Ave
Pineneedle Rd
Pagetas St
Brickyard Rd
Ridgedale St
Glenthorne Rd
Glenlea Rd
Deverton Rd
Stelmondale Rd
Winnet Dr
Amberley Rd
Ashley St
Spaulding Ave
Randall Ave
Randall Ave Ext
Irby Ave
Carola Ave
Barber St
Anderson St
Burton St
Columbia College Dr
Colonial Dr
Holmes Ave
Burke Ave
Rhett St
Albemarle St
Clarendon St
Russell St
Morgan St
Charlton St
Cleveland St
Luvalle St
Wentworth Dr
James St
N Silas
Brook Ct
Vernon St
Joyce Ct
Cabot Ave
Collegiate St
Rosedale Arch
Carteret St
Trenton Ave
Middleton St
Maudin Ave
Gary St
Geraldine Rd
Malinda Rd
Clyburn St
Pats Rd
Ames Rd
Weston Ave
Oakland Ave
Fiske St
Foster St
Gold St
Eastman St
Bellefaven Dr
Brentwood Dr
Barksdale Dr
Chisenet Dr
Trenton Dr
Salem Dr
Sue St
Ives St
Woodside Ave
Joyce Ct
Lincoln St
Kenneth St
Florence St
Guernsey Dr
Rusty St
Lincoln St
Craven St
Stardom St
Colonial Dr
Burke Ave
Holmes Ave
Middleton St
Carteret St
Colleton St
Ashley St

Richland County Map Book

Last Update: Apr 08, 2013

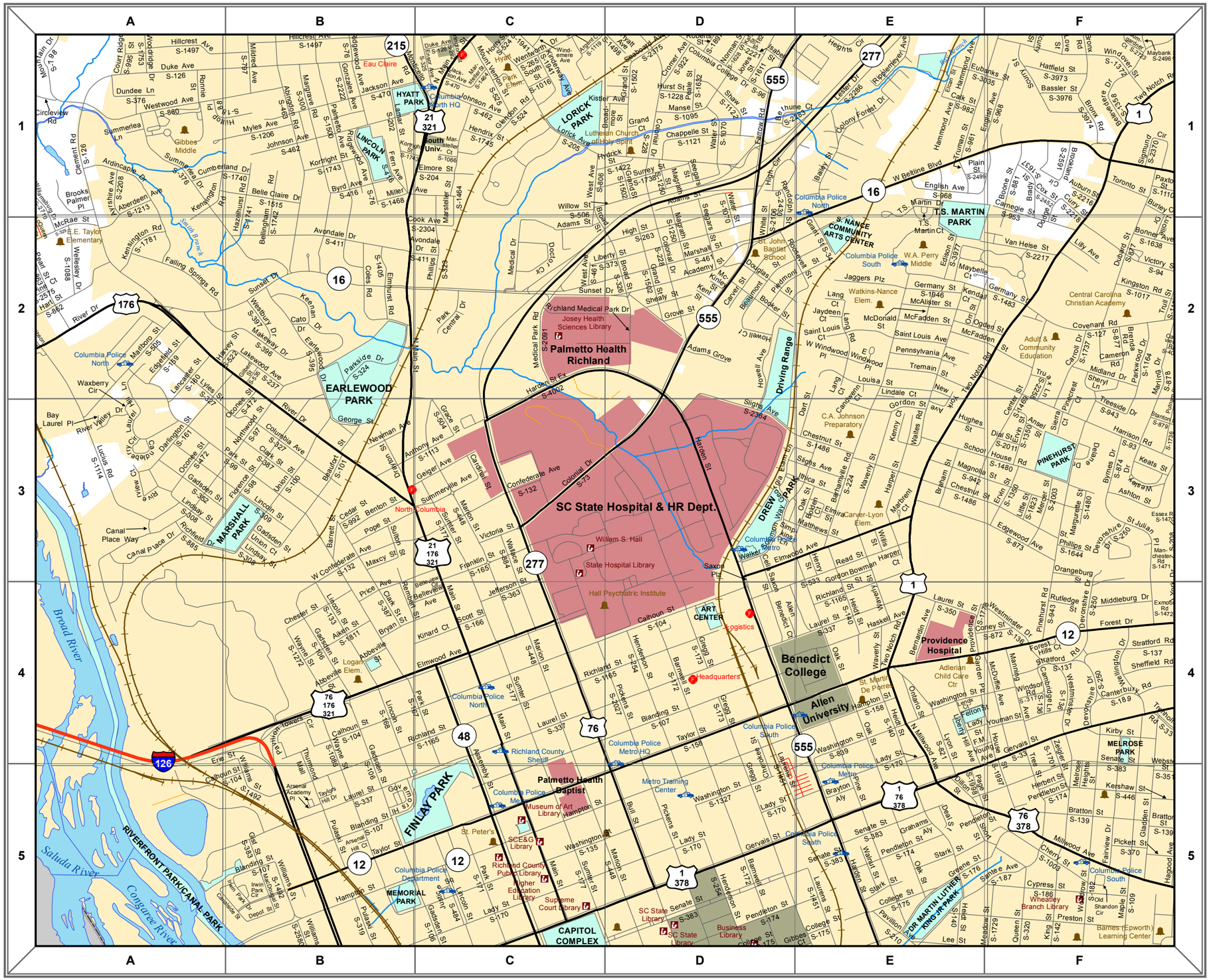

N
W E
S

0 0.2 0.4 0.8 Miles

- Schools
- Libraries
- Fire Stations
- Police Stations
- Railroads
- Streams
- Lakes
- Colleges
- Hospitals
- Golf Courses
- Parks
- Federal Land
- County Boundary

Roads

- Final
- Proposed
- Under Construction
- Arterial Roads
- Interstates

Municipalities

- Arcadia Lakes
- Blythewood
- Columbia
- Eastover
- Forest Acres
- Irmo

RC GEO
www.richlandmaps.com

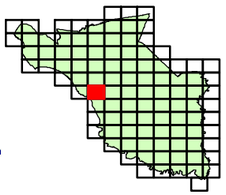

19	25	35
20	26	36
LEXINGTON	27	37

© Copyright Richland County GIS 2013

Richland County Map Book

Last Update: Apr 08, 2013

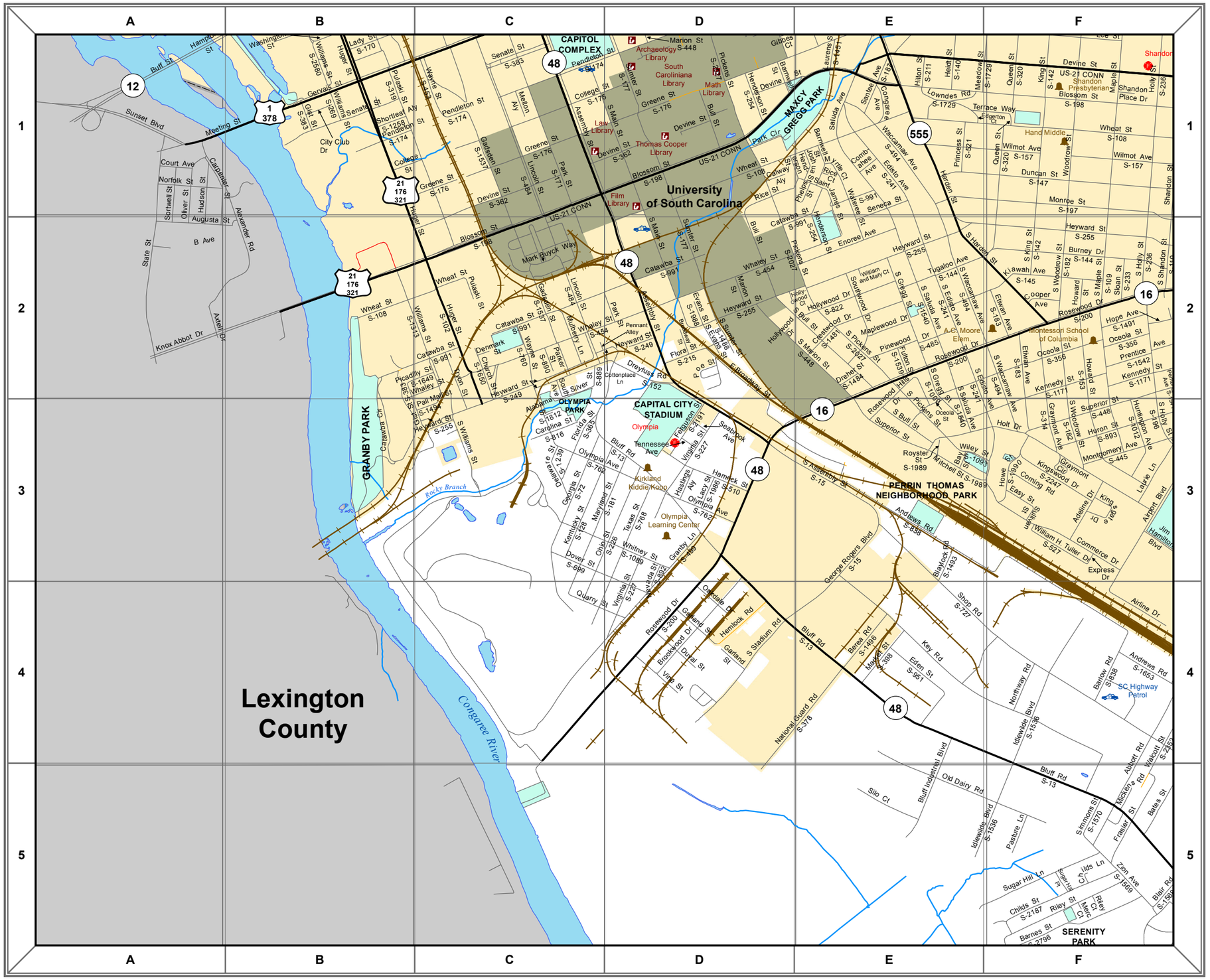
CAPITOL COMPLEX
University of South Carolina
MAXCY GREGG PARK
GRANBY PARK
OLYMPIA PARK
CAPITAL CITY STADIUM
PERRIN THOMAS NEIGHBORHOOD PARK
SERENITY PARK
Lexington County
Congaree River
Rocky Branch
Archaeology Library
South Carolina Library
Math Library
Law Library
Thomas Cooper Library
Film Library
Kirkland Kiddie Kopp
Olympia Learning Center
Montessori School of Columbia
A.C. Moore Elem
Hand Middle
Shandon Presbyterian
SC Highway Patrol
Jim Hamilton Blvd
US-21 CONN
Devine St
Blossom St
Wheat St
Rice St
Catawba St
Heyward St
Whaley St
Bluff Rd
Assembly St
Huger St
Pulaski St
Williams St
Sumter St
Pickens St
Hampton St
Senate St
Pendleton St
Greene St
College St
Lincoln St
Park St
Gervais St
Blanding St
Taylor St
Calhoun St
Hampton St
Wayne St
Sunset Blvd
Meeting St
Court Ave
Norfolk St
Augusta St
B Ave
Knox Abbot Dr
Amelia Dr
Alexander Rd
Carpenter St
State St
Sylvan Ln
Oliver St
Hudson St
Sontwell St
Lady St
Huger St
Pulaski St
Shortleef Aly
Pendleton St
City Club Dr
Mark Quick Way
Denmark St
Church St
Sidney St
Parker St
Mulberry Ln
Lincoln St
Gadsden St
Williams St
Catawba St
Wheat St
Whaley St
Heyward St
Pennant Alley
Cottonplace Ln
Dreyfuss Rd
Floral St
Poe St
Evans St
Barnwell St
Bull St
Marion St
Hendersonville St
Henderson St
Devine St
Blossom St
Gibbes Ct
Barnwell St
Laurens St
Santee Ave
Saluda Ave
Congaree Ave
Wateree Ave
Edisto Ave
Combahee Ave
Princess St
Hilton St
Heidt St
Meadow St
Queen St
King St
Lowndes Rd
Terrace Way
Edgerton Ct
Wilmot Ave
Duncan St
Monroe St
Heyward St
Burney Dr
Klawah Ave
Cooper Ave
Elwan Ave
Rosewood Dr
Hope Ave
Oceola St
Prentice Ave
Kennedy St
Howard St
Superior St
Huron St
Montgomery Ave
Holt Dr
Wiley St
Royster St
Mitchell St
Graymont Ave
Kingswood Dr
Coming Rd
Easy St
Sullivan St
William H. Tuller Dr
Commerce Dr
Express Dr
Airline Dr
Andrews Rd
Blaylock Rd
George Rogers Blvd
Shop Rd
Key Rd
Eden St
Berea Rd
Northway Rd
Idlewilde Blvd
Barrow Rd
Abbott Rd
Mickens Rd
Wakoff St
Bates St
Fraser St
Simmons St
Old Dairy Rd
Bluff Industrial Blvd
Pasture Ln
Silo Ct
National Guard Rd
Hemlock Rd
Garland St
S Stadium Rd
Brookwood Dr
Rosewood Dr
Quarry St
Dover St
Kentucky St
Maryland St
Georgia St
Florida St
Carolina St
Alabama St
Tennessee Ave
Virginia St
Seabrook Ave
Hamrick St
Olympia Ave
Hastings Aly
Lacy St
Whitney St
Granby Ln
Sugar Hill Ln
Childs St
Riley St
Barnes St
Zen Ave
Blair Rd
Sugar Hill Pl
Childs Ln
Riley Ct
Mac Ct
Shandon
Holly St
Maple St
Howard St
Sloan St
Woodrow St
Wayne St
Lincoln St
Park St
Gadsden St
Pulaski St
Williams St
Sumter St
Pickens St
Hampton St
Senate St
Pendleton St
Greene St
College St

Richland County Map Book

Last Update: Apr 08, 2013

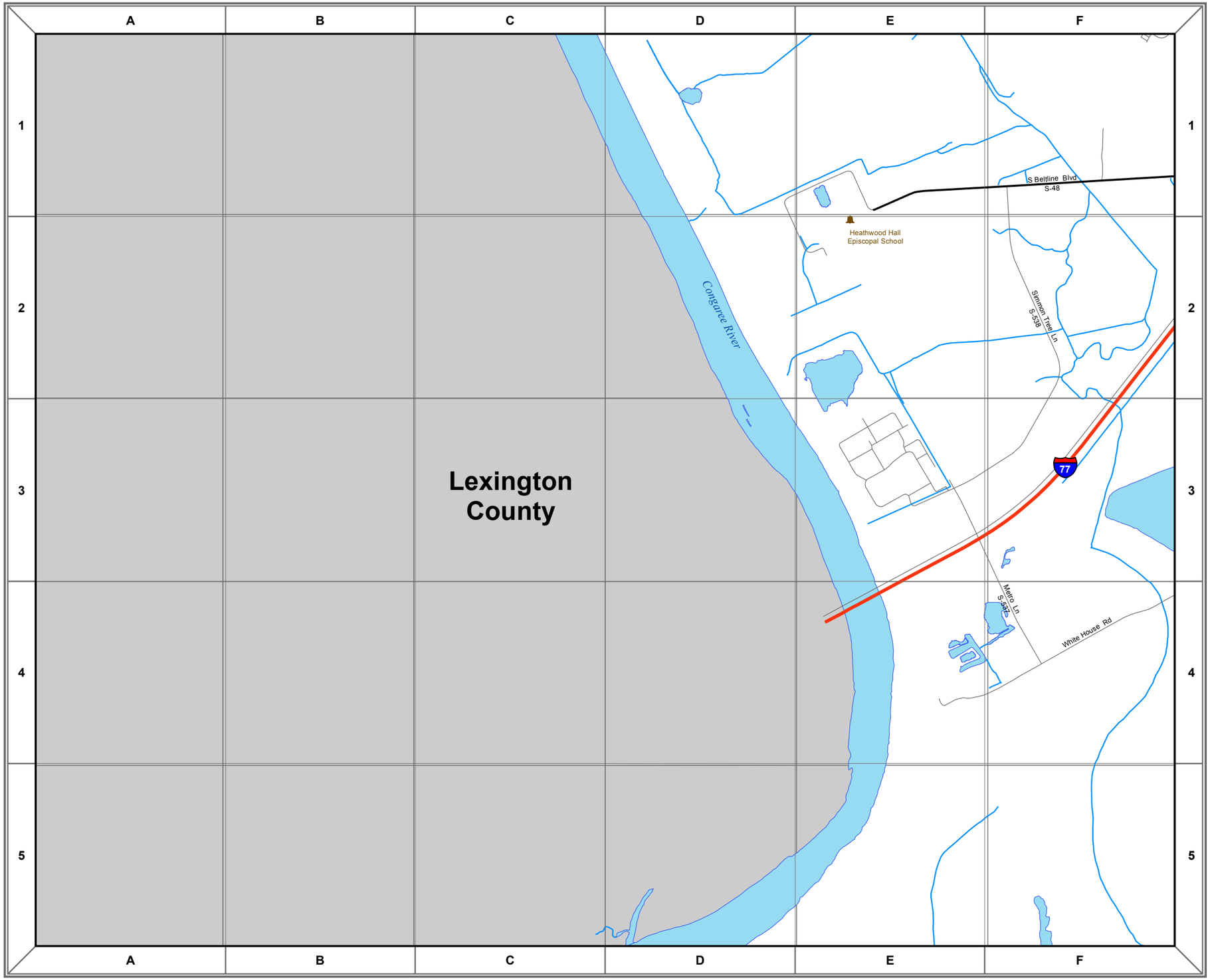

N
W E
S

0 0.2 0.4 0.8 Miles

- Schools
- Libraries
- Fire Stations
- Police Stations
- Railroads
- Streams
- Lakes
- Colleges
- Hospitals
- Golf Courses
- Parks
- Federal Land
- County Boundary

Roads

- Final
- Proposed
- Under Construction
- Arterial Roads
- Interstates

Municipalities

- Arcadia Lakes
- Blythewood
- Columbia
- Eastover
- Forest Acres
- Irmo

RC GEO
www.richlandmaps.com

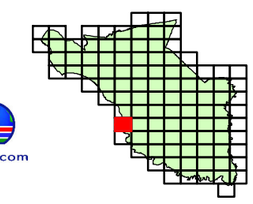

LEXINGTON	27	37
LEXINGTON	28	38
LEXINGTON	29	39

© Copyright Richland County GIS 2013

Richland County Map Book

Last Update: Apr 08, 2013

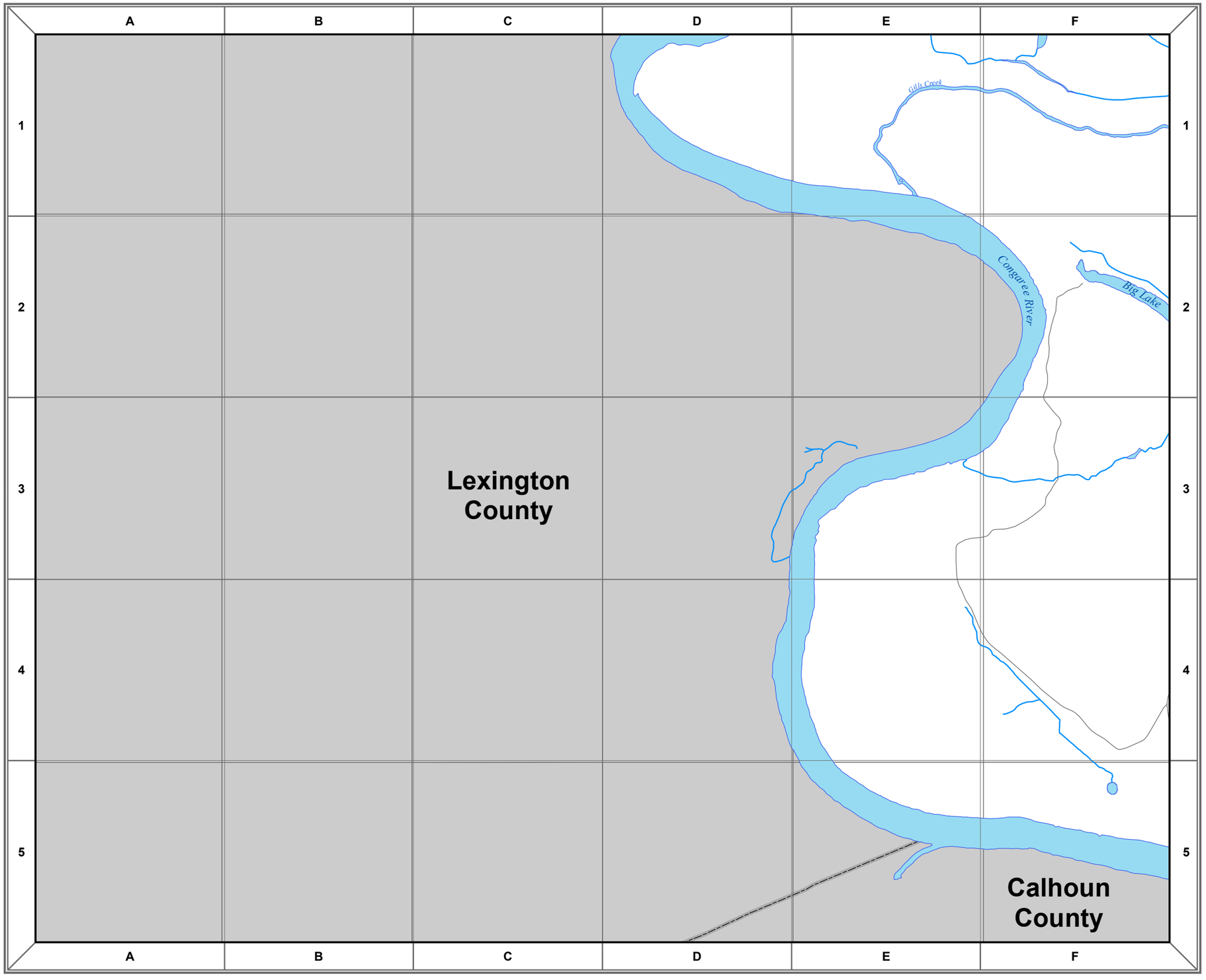

N
W E
S

0 0.2 0.4 0.8 Miles

- Schools
- Libraries
- Fire Stations
- Police Stations
- Railroads
- Streams
- Lakes
- Colleges
- Hospitals
- Golf Courses
- Parks
- Federal Land
- County Boundary

Roads

- Final
- Proposed
- Under Construction
- Arterial Roads
- Interstates

Municipalities

- Arcadia Lakes
- Blythewood
- Columbia
- Eastover
- Forest Acres
- Irmo

RC GEO
www.richlandmaps.com

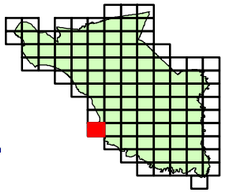

LEXINGTON	28	38
LEXINGTON	29	39
LEXINGTON	CALHOUN	40

© Copyright Richland County GIS 2013

Richland County Map Book

Last Update: Apr 08, 2013

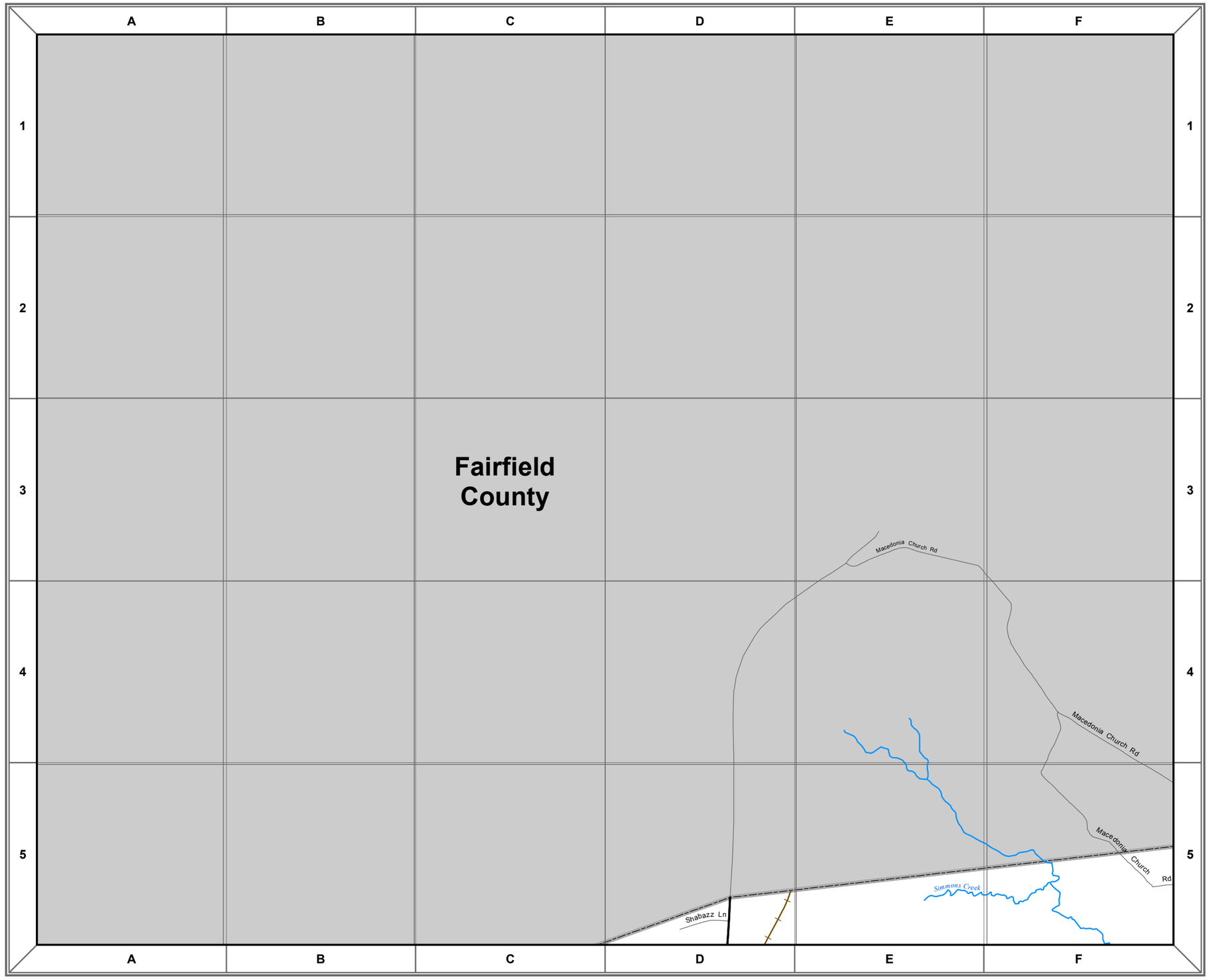

N
W E
S

0 0.2 0.4 0.8 Miles

- Schools
- Libraries
- Fire Stations
- Police Stations
- Railroads
- Streams
- Lakes
- Colleges
- Hospitals
- Golf Courses
- Parks
- Federal Land
- County Boundary

Roads

- Final
- Proposed
- Under Construction
- Arterial Roads
- Interstates

Municipalities

- Arcadia Lakes
- Blythewood
- Columbia
- Eastover
- Forest Acres
- Irmo

RC GEO
www.richlandmaps.com

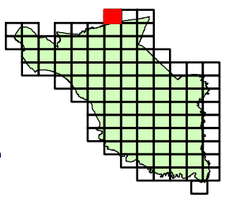

FAIRFIELD	FAIRFIELD	FAIRFIELD
FAIRFIELD	30	41
21	31	42

© Copyright Richland County GIS 2013

Richland County Map Book

Last Update: Apr 08, 2013

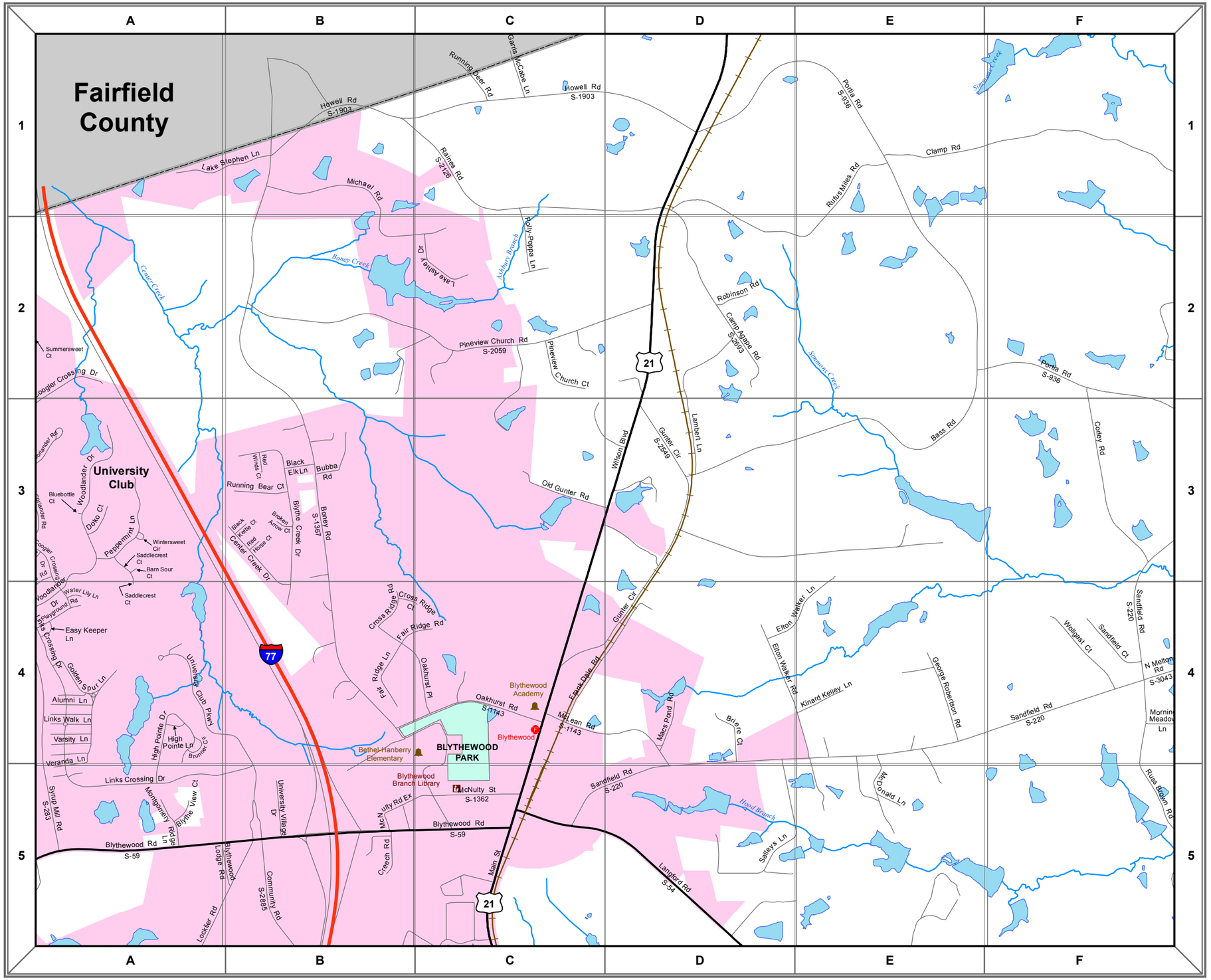

0 0.2 0.4 0.8 Miles

- Schools
- Libraries
- Fire Stations
- Police Stations
- Railroads
- Streams
- Lakes
- Colleges
- Hospitals
- Golf Courses
- Parks
- Federal Land
- County Boundary

Roads

- Final
- Proposed
- Under Construction
- Arterial Roads
- Interstates

Municipalities

- Arcadia Lakes
- Blythewood
- Columbia
- Eastover
- Forest Acres
- Irmo

RC GEO
www.richlandmaps.com

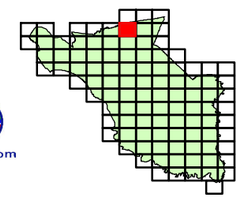

FAIRFIELD	30	41
21	31	42
22	32	43

© Copyright Richland County GIS 2013

Richland County Map Book

Last Update: Apr 08, 2013

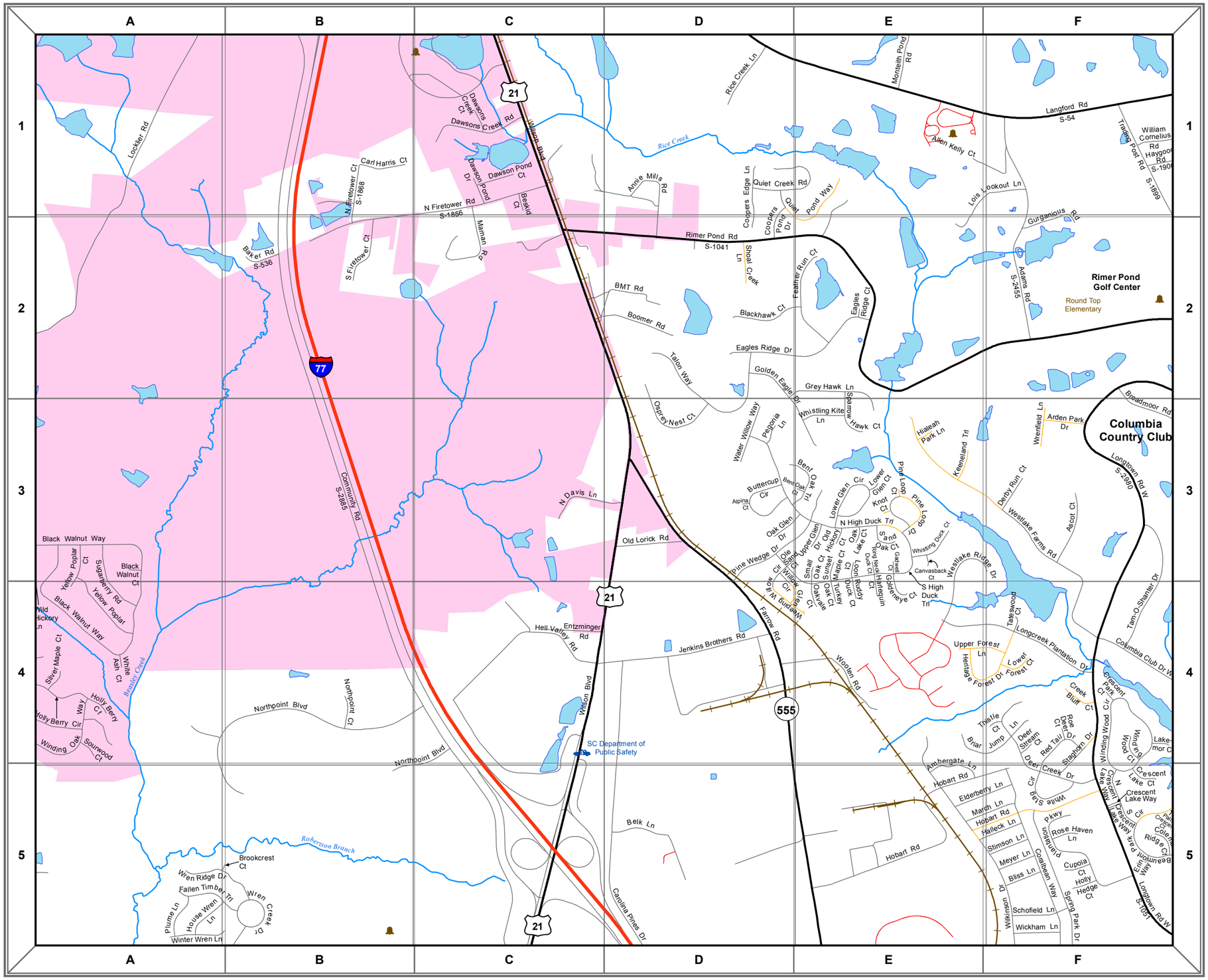

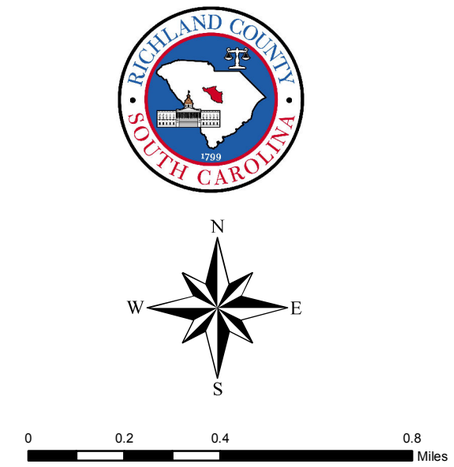

RC GEO
www.richlandmaps.com

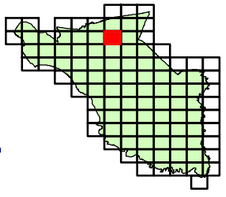

21	31	42
22	32	43
23	33	44

© Copyright Richland County GIS 2013

Richland County Map Book

Last Update: Apr 08, 2013

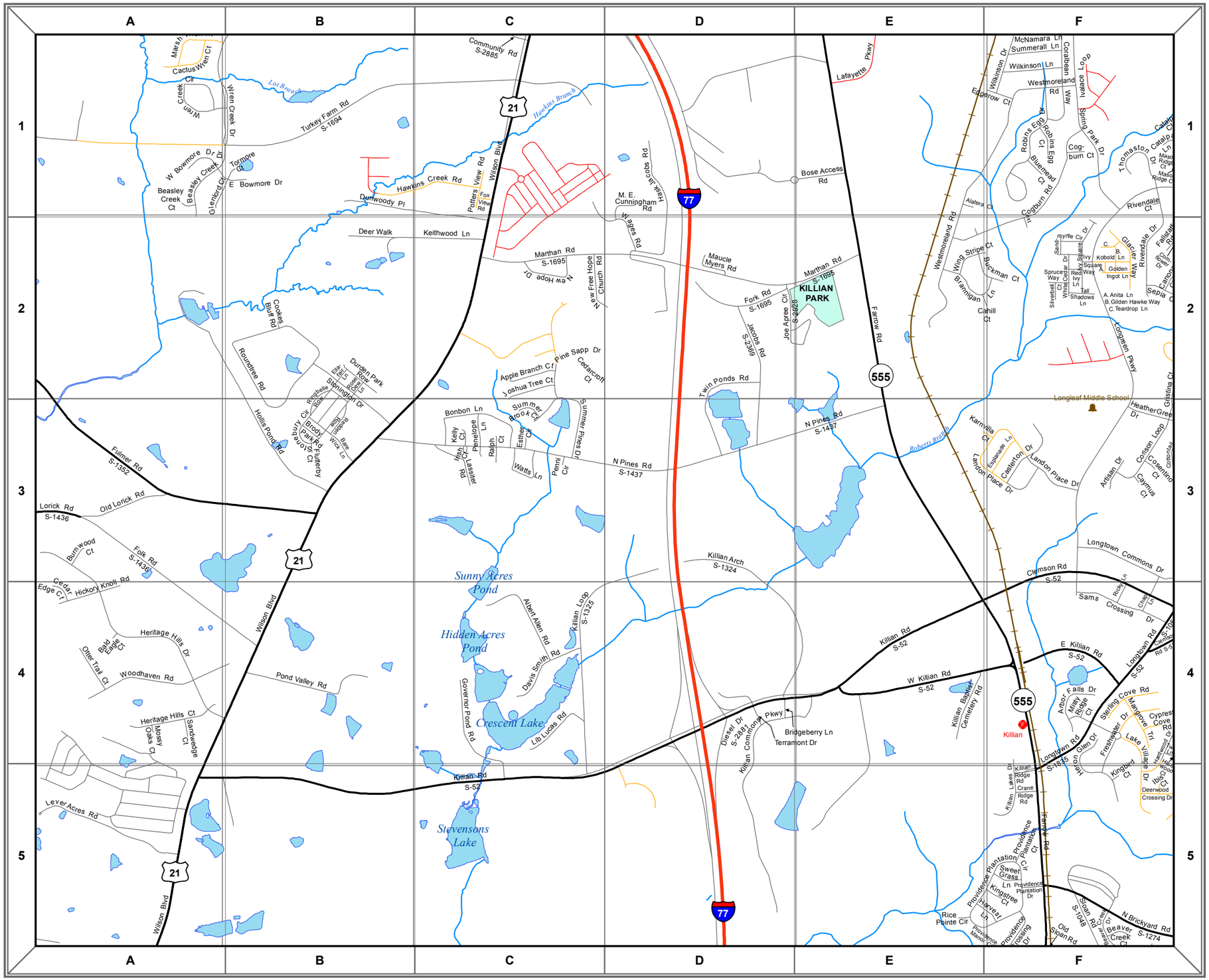
A
B
C
D
E
F
1
2
3
4
5
KILLIAN PARK
Killian
Longleaf Middle School
Sunny Acres Pond
Hidden Acres Pond
Crescent Lake
Stevensons Lake
Lot Branch
Hawkins Branch
Roberts Branch
Wilson Blvd
Farrow Rd
Lafayette Pkwy
Killian Rd S-52
W Killian Rd S-52
E Killian Rd S-52
Clemson Rd S-52
Longtown Rd
Longtown Pkwy
Longtown Commons Dr
Sams Crossing Dr
Killian Arch S-1324
Killian Loop S-1325
Killian Commons Pkwy
Diesel Dr S-2881
Bridgeberry Ln
Terramont Dr
Killian Baptist Cemetery Rd
Sterling Cove Rd
Freshwater Dr
Lake Village Dr
Kingford Ct
Deerwood Crossing Dr
Killian Lakes Dr
Killian Ridge Rd
Crane Ridge Rd
Providence Plantation Cir
Providence Plantation Ct
Providence Plantation Dr
Sweet Grass Ln
Kingstree Ct
Harvest Ln
Rice Pointe Cir
Providence Manor
Providence Tossling Dr
Shoen Rd S-1048
Old Shoen Rd
N Brickyard Rd S-1274
Beaver Creek Ct
Marthan Rd S-1695
Maucle Myers Rd
Fork Rd S-1695
Joe Agee Cir S-2828
Jacobs Rd S-2369
Twin Ponds Rd
N Pines Rd S-1437
Bose Access Rd
Community Rd S-2885
Turkey Farm Rd S-1694
Hawkins Creek Rd
Dunwoody Pl
Deer Walk
Keithwood Ln
Cookes Bluff Rd
Roundtree Rd
Hollis Pond Rd
Fulmer Rd S-1352
Lorick Rd S-1436
Old Lorick Rd
Folk Rd S-1436
Hickory Knoll Rd
Heritage Hills Dr
Woodhaven Rd
Pond Valley Rd
Heritage Hills Ct
Lever Acres Rd
Pine Sapp Dr
Apple Branch Ct
Joshua Tree Ct
Summer Brook Ct
Summer Pines Dr
Bonbon Ln
Penelope Ln
Ralph Ct
Esther Ct
Watts Ln
Penni Ct
Lassiter Rd
Governor Pond Rd
Davis Smith Rd
Albert Allen Rd
Lib Lucas Rd
Wilson Blvd
Wren Creek Dr
Beasley Creek Ct
Glenford Ct
Tormore Ct
W Bowmore Dr
E Bowmore Dr
Cactus Wren Ct
Marsh Wren Ct
Wren Creek Ct
Durden Park Row
Stonehaven Dr
Brody Park Rd
Fluttertby Ct
Lone Oak Ct
Bare Wire Ln
Bare Wire Ct
Bare Wire Rd
Bare Wire Way

Richland County Map Book

Last Update: Apr 08, 2013

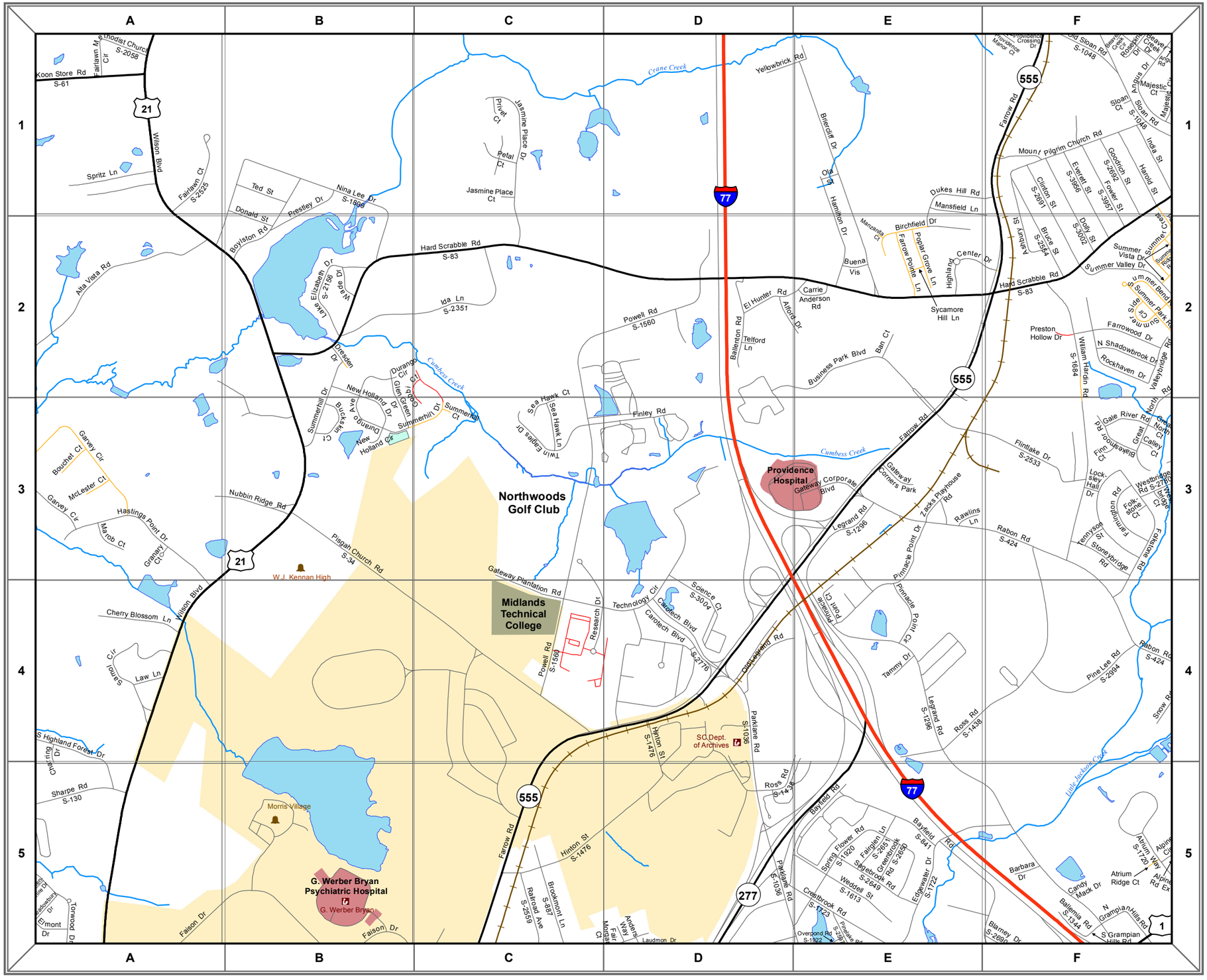
Northwoods Golf Club
Providence Hospital
Midlands Technical College
W.J. Kennan High
Morris Village
G. Werber Bryan Psychiatric Hospital
SC Dept. of Archives
Wilson Blvd
Hard Scrabble Rd
Farrow Rd
Bluff Rd
Garners Ferry Rd
Two Notch Rd
Clemson Rd
Decker Blvd
Broad River Rd
Percival Rd
Fort Jackson Blvd
Harmon Rd
Leesburg Rd
Monticello Rd
Killian Rd
Kelly Mill Rd
Wheat St
Blossom St
Beltline Blvd
Gervais St
Huger St
Taylor St
Calhoun St
Lady St
Senate St
Pulaski St
Washington St
Richardson St
Sumter St
Main St
Marion St
Assembly St
Bull St
Pickens St
Green St
Wayne St
Harden St
Saluda St
Blanding St
Elmwood Ave
Rosewood Dr
Forest Dr
Millwood Ave
Devine St
Heyward St
Whaley St
Plaza St
Shop Rd
Garner's Ferry Rd
Air Base Rd
Caughman Rd N
Caughman Rd S
Clemson Rd
Longtown Rd W
Longtown Rd E
Lake Katherine Dr
Lake Carolina Dr
Crane Creek
Cabin Creek
Gills Creek
Smith Branch
Rocky Branch
Jackson Creek
Little Jackson Creek
Cedar Creek
Rocky Creek
Spring Valley Rd
Forest Lake Dr
Harbison Blvd
Bush River Rd
Columbia Mall Dr
Sesquicentennial State Park
Riverbanks Zoo
Lake Murray Blvd
Dutch Fork
Ballentine
Chapin
Irmo
Harbison
Lexington
Richland
Kershaw
Fairfield
Newberry
Saluda
Aiken
Calhoun
Orangeburg
Sumter
Lee
Clarendon
Williamsburg
Florence
Dillon
Marion
Horry
Darlington
Chesterfield
Marlboro
Lancaster
Chester
Fairfield
Union
Laurens
Newberry
Greenwood
Saluda
Edgefield
McCormick
Abbeville
Greenville
Spartanburg
Cherokee
Anderson
Pickens
Oconee
Greenwood
Laurens
Fairfield
Chester
Lancaster
Kershaw
Lee
Sumter
Clarendon
Orangeburg
Calhoun
Lexington
Aiken
Saluda
Newberry
Richland
Fairfield
Chesterfield
Marlboro
Darlington
Dillon
Marion
Horry
Williamsburg
Florence
Lee
Sumter
Clarendon
Orangeburg
Calhoun
Lexington
Aiken
Saluda
Edgefield
McCormick
Abbeville
Greenwood
Laurens
Newberry
Fairfield
Chester
Lancaster
Kershaw
Richland
Lexington
Chesterfield
Marlboro
Darlington
Dillon
Marion
Horry
Williamsburg
Florence
Lee
Sumter
Clarendon
Orangeburg
Calhoun

Richland County Map Book

Last Update: Apr 08, 2013

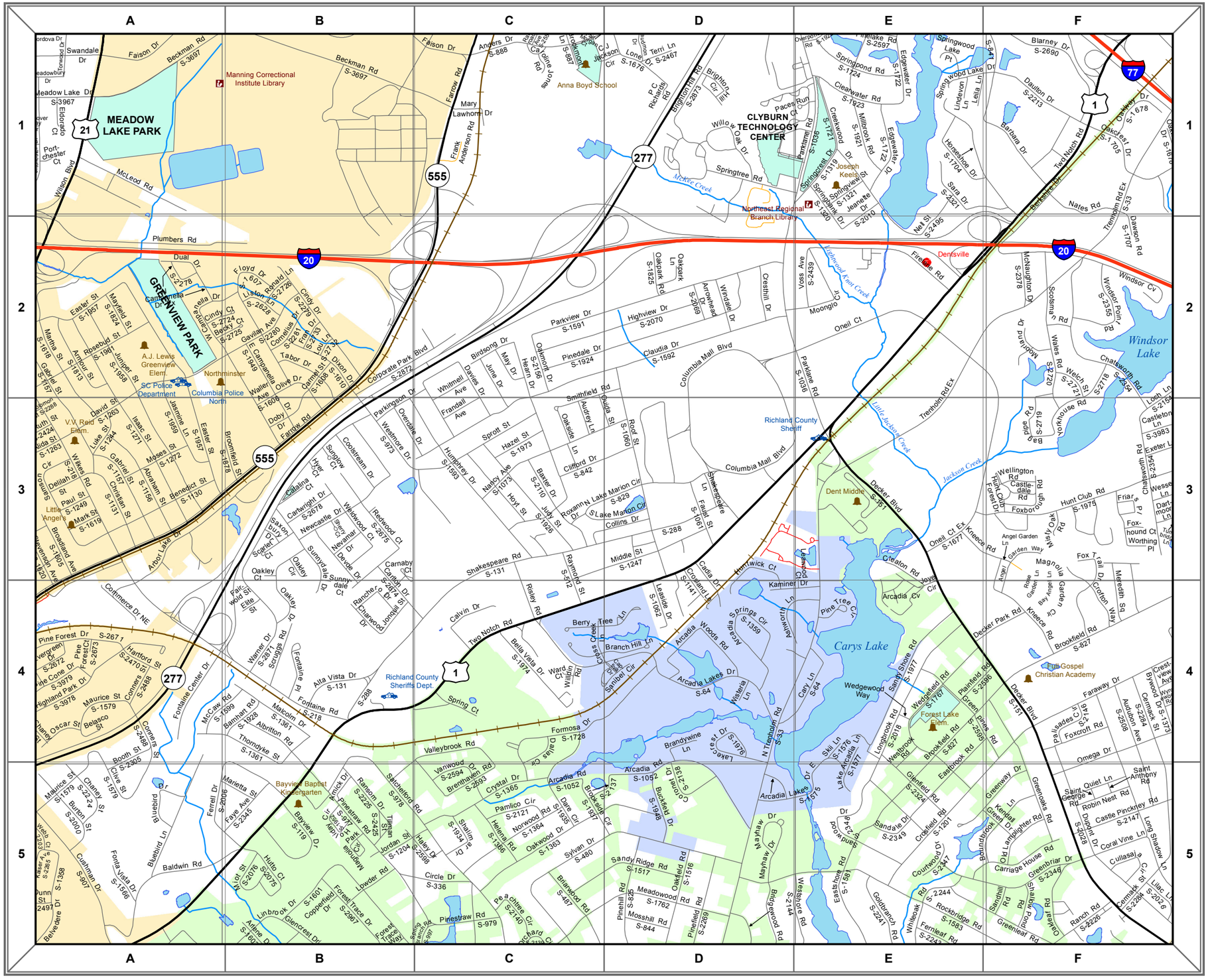
MEADOW LAKE PARK
GREENVIEW PARK
CLYBURN TECHNOLOGY CENTER
Manning Correctional Institute Library
Anna Boyd School
Northeast Regional Branch Library
Joseph Keels
Dentsville
Windsor Lake
Carys Lake
Richland County Sheriff
Richland County Sheriffs Dept.
Columbia Police North
SC Police Department
A.J. Lewis Greenview Elem.
Northminster
V.V. Reid Elem.
Little Angels
Bayview Baptist Kindergarten
Dent Middle
Forest Lake Elem.
Full Gospel Christian Academy
Meadow Lake Dr
McLeod Rd
Plumbers Rd
Dual Dr
Beckman Rd
Faison Dr
Farrow Rd
Frank Anderson Rd
Mary Lawhorn Dr
Two Notch Rd
Nates Rd
Trenholm Rd Ex
Dawson Rd
Windsor Cv
Chatsworth Rd
Wellington Rd
Hunt Club Rd
Decker Blvd
Decker Park Rd
Columbia Mall Blvd
Corporate Park Blvd
Parkingson Dr
Smithfield Rd
Shakespeare Rd
Fontaine Rd
Fontaine Center Dr
Alta Vista Dr
Spring Ct
Formosa Dr
Valleybrook Rd
Arcadia Rd
Arcadia Lakes Dr
Arcadia Woods Rd
Kaminer Dr
Huntwick Ct
Creation Rd
Joye Cir
Arcadia Cv
Pine Tree Cir
Wedgewood Way
Sandy Stone Rd
Plantfield Rd
Greenfield Rd
Brookfield Rd
Eastbrook Rd
Omega Dr
Faraway Dr
Pine Forest Dr
Highland Park Dr
Hartford St
Maurice St
Belgisco St
Oscar St
Corners St
Booth St
Clive St
Chaney St
Burton St
Cushman Dr
Belvedere Dr
Baldwin Rd
Bluebird Ln
Ferrell Dr
Marietta St
Faye Ave St
Bayview Dr
Brickell Dr
Pinestraw Rd
Circle Dr
Lowder Rd
Linbrook Dr
Glencrest Dr
Forest Trace Dr
Copperfield Dr
Forest Lake Dr
Pine Forest Dr
Cortmerce Dr NE
Airport Lake Dr
Wilson Blvd
Swandale Dr
Port-chester Ct
Eldorado Ct
Meadow Lake Dr
Easter St
Mayfield St
Rosebud St
Armour St
Jumper St
Mamie St
Gabriel St
Isaac St
Moses St
Jasmine Ln
Broomfield St
Luke St
David St
Lida St
Paul St
Mark St
Delilah St
Wilkes Rd
Chrisman St
Abraham St
Benedict St
Broadland Ave
Floyd Dr
Ronald Ln
Cindy Dr
Gavilan Ave
Cornelius Dr
Tabor Dr
Dixon Dr
Carmella Ln
Doby Dr
Olive Dr
Frank Dr
Lella Dr
Cindy Ct
Becky Ct
Carmella Dr
Birdsong Dr
May Dr
June Dr
Hearn Dr
Whitmell Ave
Davies Dr
Frandall Ave
Sprott St
Hazel St
Humphrey Dr
Nathy Ave
Hoyt St
Judy St
Roxanne Dr
Lake Marion Cir
Collins Dr
Middle St
Raymond St
Risley Rd
Calvin Dr
Two Notch Rd
Bella Vista Dr
Ward Ct
Willdin Rd
Cross Creek Ln
Branch Hill Ln
Santee Cir
Leaside Dr
Cranland Ln
Cada Dr
Springs Cir
Arcadia Springs Cir
Wisteria Ln
Brandywine Ln
Lakecrest Dr
Buckfield Dr
Cornell Dr
Bridgewater Cir
Mayhaw Dr
Bridgewood Rd
Westshore Rd
Eastshore Rd
Sandy Ridge Rd
Meadowood Rd
Mosshill Rd
Pinehill Rd
Pinefield Rd
Briterwood Rd
Sylvan Dr
Oakwood Dr
Norwood Dr
Pamlico Cir
Crystal Dr
Brentwaven Rd
Vanwood
Satchelford Rd
Ransom Dr
Tillman St
Jordan St
Haley Dr
Shaina Dr
Helena Rd
Dare Cir
Pecanchee Cir
Orchard Cir
Pine Tree Cir
Kneece Rd
Angel Garden Ln
Rose Garden Ln
Bay Angel Ln
Magnolia Garden Cir
Croton Way
Meredith St
Fox Trail Dr
Hunt Club Rd
Foxborough Rd
Castlegate Rd
Hunt Club Rd
Friar Pl
Foxhound Ct
Worthing Pl
Wesset Ln
Dartmoor Ln
Castleton Ln
Exeter Ln
Loch Ln
Long Shadow Ln
Lilac Ln
Cemack St
Saint Anthony Rd
Saint George Rd
Saint Quiet Ln
Robin Nest Rd
Castle Pinckney Rd
Dugan Dr
Coral Vine Ln
Cullasaja
Carriage House Rd
Greenbriar Dr
Old Lamplighter Rd
Kendale Dr
Greenway Dr
Greenoaks Rd
Boundwood Dr
Sandhill Rd
Oakleaf Rd
Greenleaf Rd
Ranch Rd
Rockbridge Rd
Fernleaf Rd
Whiteoak Rd
Coldbranch Rd
Courtwood Dr
Crofield Rd
Bandale Dr
Glenmead Rd
Longbrook Rd
Westbrook Rd
Skii Ln
Lake Arcadia Ln
Plantation Rd
Pallisades Cir
Foxcroft Rd
Omega Dr
Autubon Ave
Bywood Dr
Crestview Ave
Wyndham Ln
Scotsman Rd
Wales Rd
Welch St
Yorkhouse Rd
Bay pipe Rd
Mobland Dr
McNaughton Dr
Windsor Point Rd
Blarney Dr
Daulton Dr
Barbara Dr
Oakcrest Dr
Berkshire Dr
Springwood Lake Dr
Springwood Lake Pt
Lindevon Ln
Lella Ln
Honeystone Dr
Sara Dr
Nat St
Springpond Rd
Clearwater Rd
Millstock Rd
Edgewater Dr
Creekwood
Springcrest Dr
Springvalley Dr
Springview St
Jeanette Dr
Parkland Dr
Parkland Rd
Willow Oak Dr
Springtree Rd
Pacers Run Ct
Brighton Hill Rd
Terri Ln
Lone Dr
Jackson Cir
Caroline Jones Rd
Anders Dr
Oakpark Rd
Oakpark Ln
Arrowhead Dr
Windale Dr
Creshill Dr
Highview Dr
Claudia Dr
Parkview Dr
Pinedale Dr
Calmont Dr
Hearn Dr
Voss Ave
Moonglo
Oneil Ct
Parklane Rd
Fireside Rd
Trenholm Rd Ex
Oneil Ct Ex
Kneece Rd
Oakside Ln
Audrey Ln
Clifford Dr
Roof St
Barter Dr
Faulk St
Lake Marion Cir
Cartwright Dr
Newcastle Dr
Wilkwood Ct
Redwood Ct
Sunlow Ct
Coolstream Dr
Overdale Dr
Westmore Dr
Hyer Ct
Catalina Ct
Scarlet Ct
Oakley Ct
Oakley Cir
Sunnydale Ct
Sunny dale Ct
Carnaby Ct
Carnaby Dr
Rancher Dr
Chanwood Dr
Jonquil Dr
Fairwold St
Elite St
Warner Dr
Scruggs Rd
Fontaine Pl
McCaw Rd
Bamhart Rd
Albritton Rd
Malcolm Dr
Thorndyke

Richland County Map Book

Last Update: Apr 08, 2013

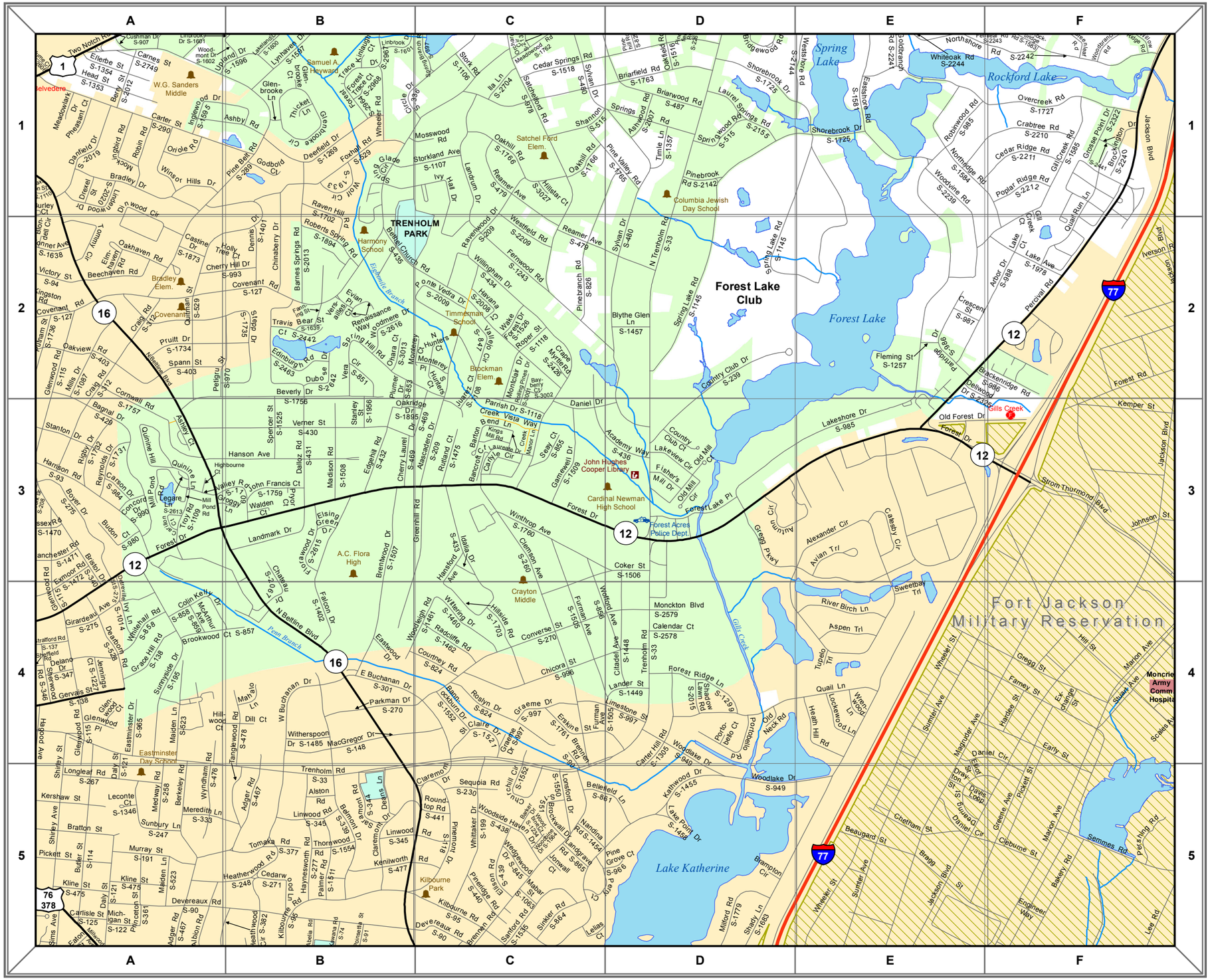

Legend

- Schools
- Libraries
- Fire Stations
- Police Stations
- Railroads
- Streams
- Lakes
- Colleges
- Hospitals
- Golf Courses
- Parks
- Federal Land
- County Boundary

Roads

- Final
- Proposed
- Under Construction
- Arterial Roads
- Interstates

Municipalities

- Arcadia Lakes
- Blythewood
- Columbia
- Eastover
- Forest Acres
- Irmo

N W E S

0 0.2 0.4 0.8 Miles

RC GEO
www.richlandmaps.com

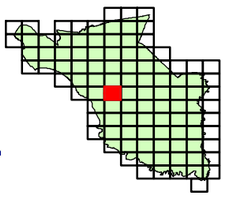

25	35	46
26	36	47
27	37	48

© Copyright Richland County GIS 2013

Richland County Map Book

Last Update: Apr 08, 2013

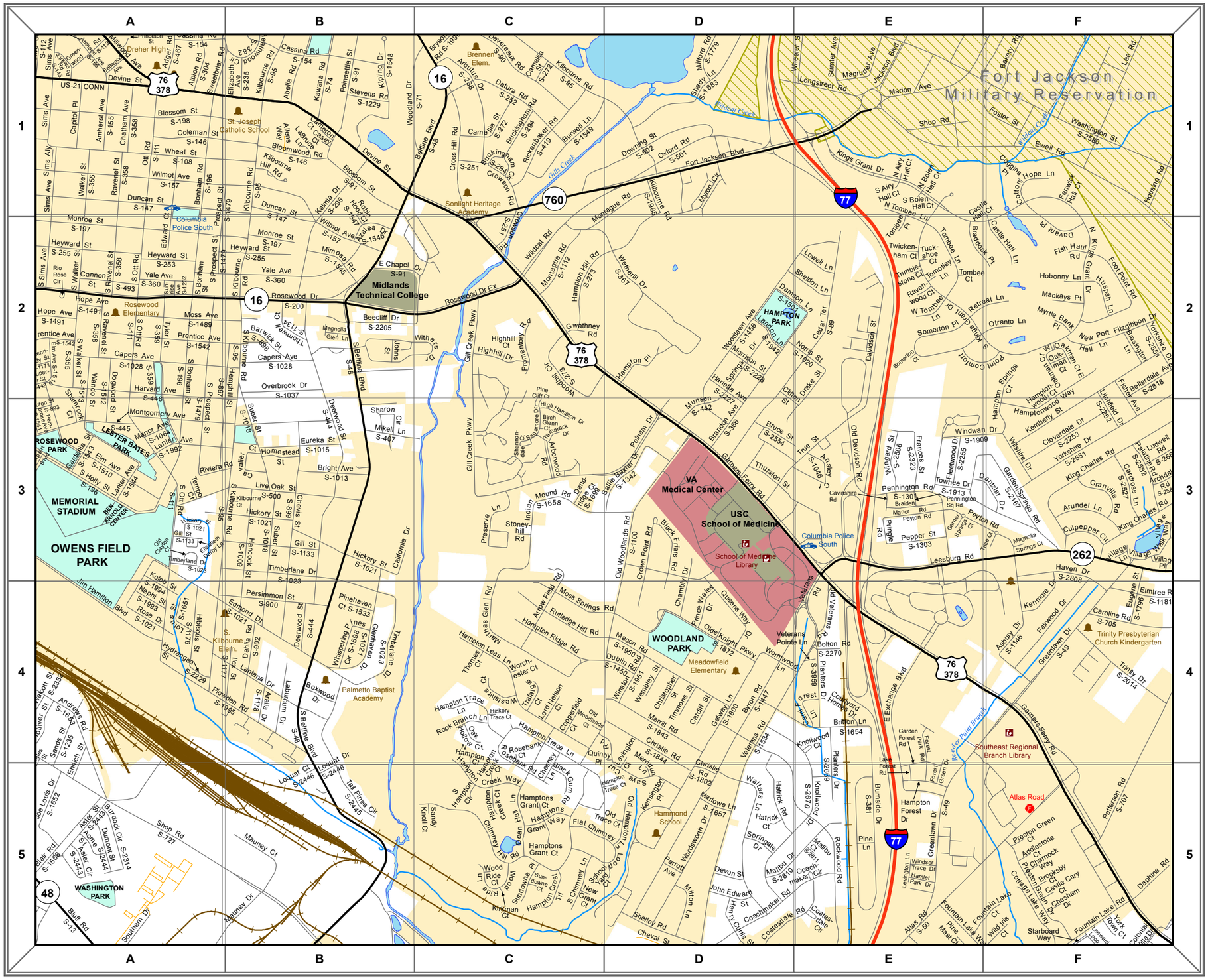
Fort Jackson Military Reservation
Midlands Technical College
HAMPTON PARK
VA Medical Center
USC School of Medicine
School of Medicine Library
WOODLAND PARK
OWENS FIELD PARK
MEMORIAL STADIUM
ROSEWOOD PARK
LESTER BATES PARK
WASHINGTON PARK
Columbia Police South
Southeast Regional Branch Library
Atlas Road
Hampton Forest Dr
Trinity Presbyterian Church Kindergarten
Palmetto Baptist Academy
Meadowfield Elementary
Hammond School
Rosewood Elementary
St. Joseph Catholic School
Sonlight Heritage Academy
Brennen Elem.
Dreher High
S. Kilbourne Elem.
Gill Creek
Rocky Creek
Rosewood Dr Ex
Fort Jackson Blvd
Garners Ferry Rd
Bluff Rd
Southern Dr
Mauney Dr
Shop Rd
Leesburg Rd
Veterans Pointe Ln
Bolton Rd
Britton Ln
Knollwood Ct
Planters Dr
Courtyard Dr
Hampton Forest Dr
Atlas Rd
Preston Green Ct
Adelestone Ct
Charnock Way
Brooksby Ct
Castle Cary Ct
Chesham Dr
Fountain Lake Rd
Starboard Way
Daphne Rd
Patterson Rd
Greenlawn Dr
E Exchange Blvd
Bluff Rd
Southern Dr
Mauney Dr
Shop Rd
Mauney Ct
Jim Hamilton Blvd
Loquat Ct
Tall Pines Cir
Sandy Knoll Ct
Kingman Ct
Wood Ride Ct
Sundowne Ct
Hampton Crest
Hampton Grant Ct
Hampton Grant Way
Hampton Creek Way
Hampton Creek Ct
Hampton Trace Ln
Hampton Trace Ct
Hampton Leas Ln
Hampton Ridge Rd
Hampton Hill Rd
Hampton Pl
Hampton Ln
Hampton Dr
Hampton Springs Ct
Hamptonwood Way
Kembery St
Hampton Forest Dr
Hampton Springs Ct
Hampton Creek Way
Hampton Grant Ct
Hampton Grant Way

Richland County Map Book

Last Update: Apr 08, 2013

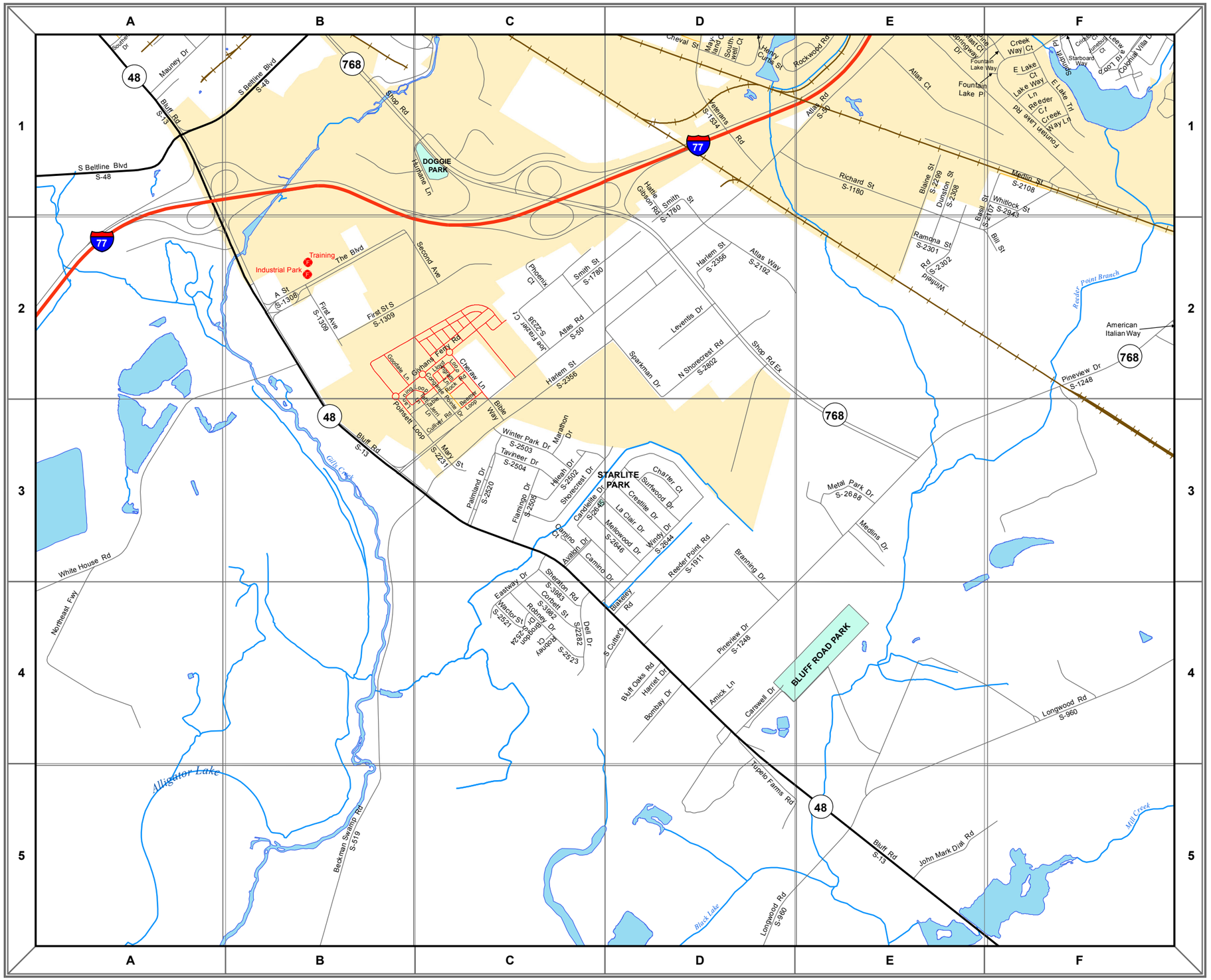

0 0.2 0.4 0.8 Miles

- Schools
- Libraries
- Fire Stations
- Police Stations
- Railroads
- Streams
- Lakes
- Colleges
- Hospitals
- Golf Courses
- Parks
- Federal Land
- County Boundary

Roads

- Final
- Proposed
- Under Construction
- Arterial Roads
- Interstates

Municipalities

- Arcadia Lakes
- Blythewood
- Columbia
- Eastover
- Forest Acres
- Irmo

RC GEO
www.richlandmaps.com

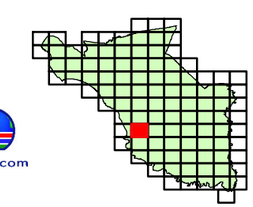

27	37	48
28	38	49
29	39	50

© Copyright Richland County GIS 2013

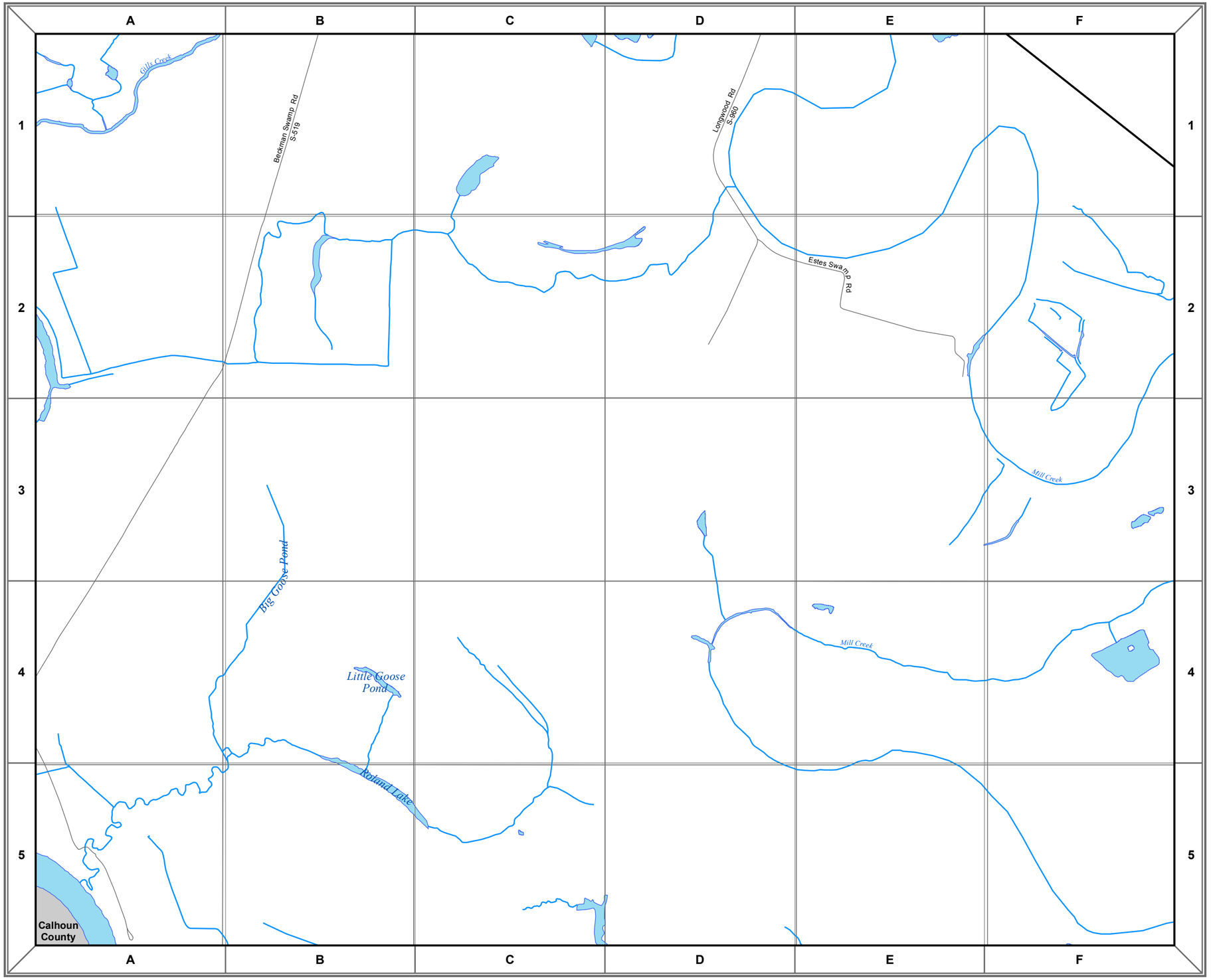

Richland County Map Book

Last Update: Apr 08, 2013

N
W E
S

0 0.2 0.4 0.8 Miles

- Schools
- Libraries
- Fire Stations
- Police Stations
- Railroads
- Streams
- Lakes
- Colleges
- Hospitals
- Golf Courses
- Parks
- Federal Land
- County Boundary

Roads

- Final
- Proposed
- Under Construction
- Arterial Roads
- Interstates

Municipalities

- Arcadia Lakes
- Blythewood
- Columbia
- Eastover
- Forest Acres
- Irmo

RC GEO
www.richlandmaps.com

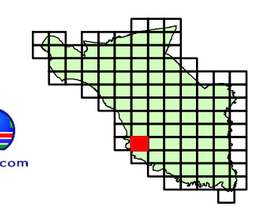

28	38	49
29	39	50
CALHOUN	40	51

© Copyright Richland County GIS 2013

Richland County Map Book

Last Update: Apr 08, 2013

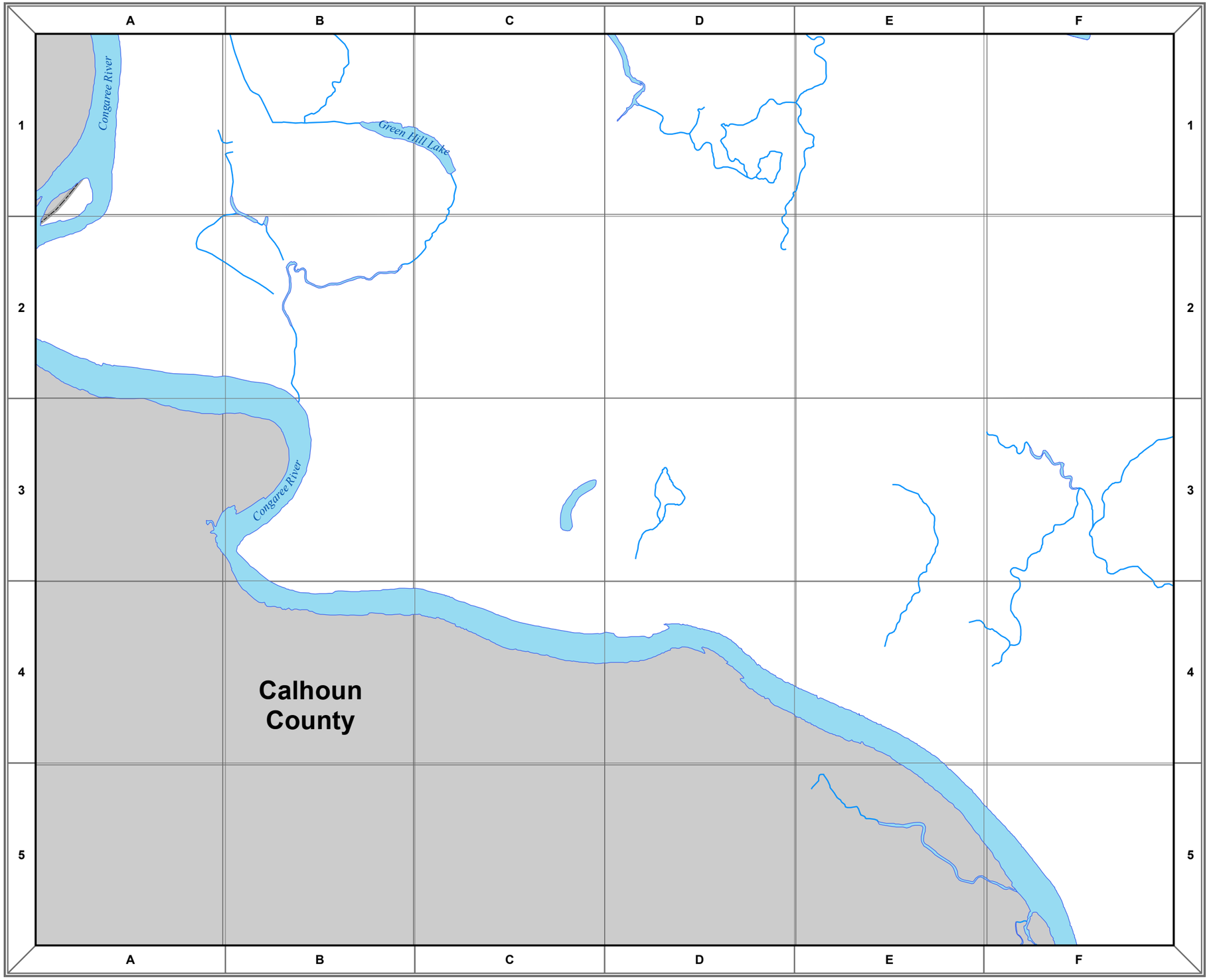

N
W E
S

0 0.2 0.4 0.8 Miles

- Schools
- Libraries
- Fire Stations
- Police Stations
- Railroads
- Streams
- Lakes
- Colleges
- Hospitals
- Golf Courses
- Parks
- Federal Land
- County Boundary

Roads

- Final
- Proposed
- Under Construction
- Arterial Roads
- Interstates

Municipalities

- Arcadia Lakes
- Blythewood
- Columbia
- Eastover
- Forest Acres
- Irmo

RC GEO
www.richlandmaps.com

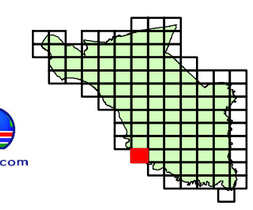

29	39	50
CALHOUN	40	51
CALHOUN	CALHOUN	52

© Copyright Richland County GIS 2013

Richland County Map Book

Last Update: Apr 08, 2013

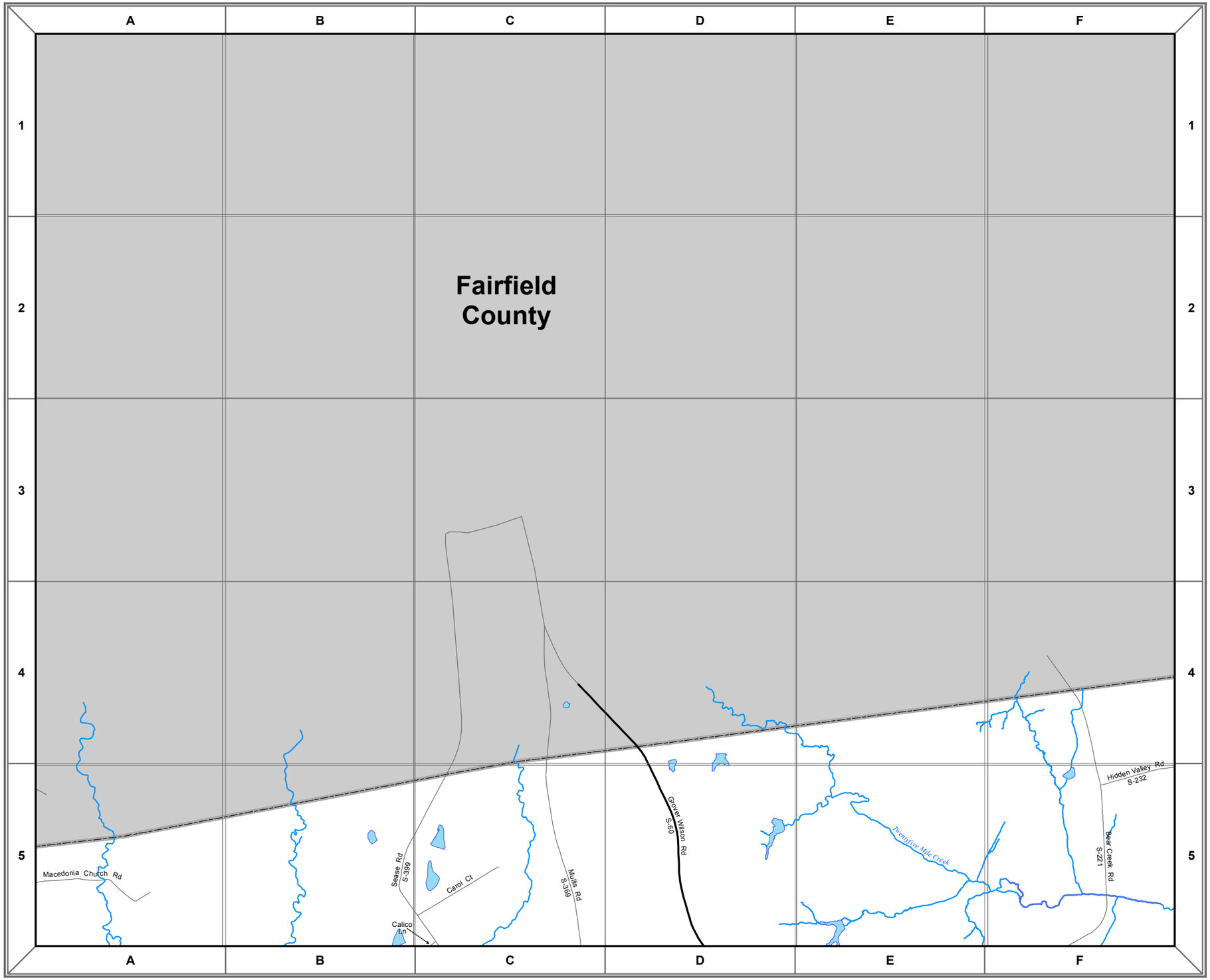

N
W E
S

0 0.2 0.4 0.8 Miles

- Schools
- Libraries
- Fire Stations
- Police Stations
- Railroads
- Streams
- Lakes
- Colleges
- Hospitals
- Golf Courses
- Parks
- Federal Land
- County Boundary

Roads

- Final
- Proposed
- Under Construction
- Arterial Roads
- Interstates

Municipalities

- Arcadia Lakes
- Blythewood
- Columbia
- Eastover
- Forest Acres
- Irmo

RC GEO
www.richlandmaps.com

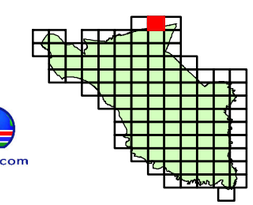

FAIRFIELD	FAIRFIELD	FAIRFIELD
30	41	53
31	42	54

© Copyright Richland County GIS 2013

Richland County Map Book

Last Update: Apr 08, 2013

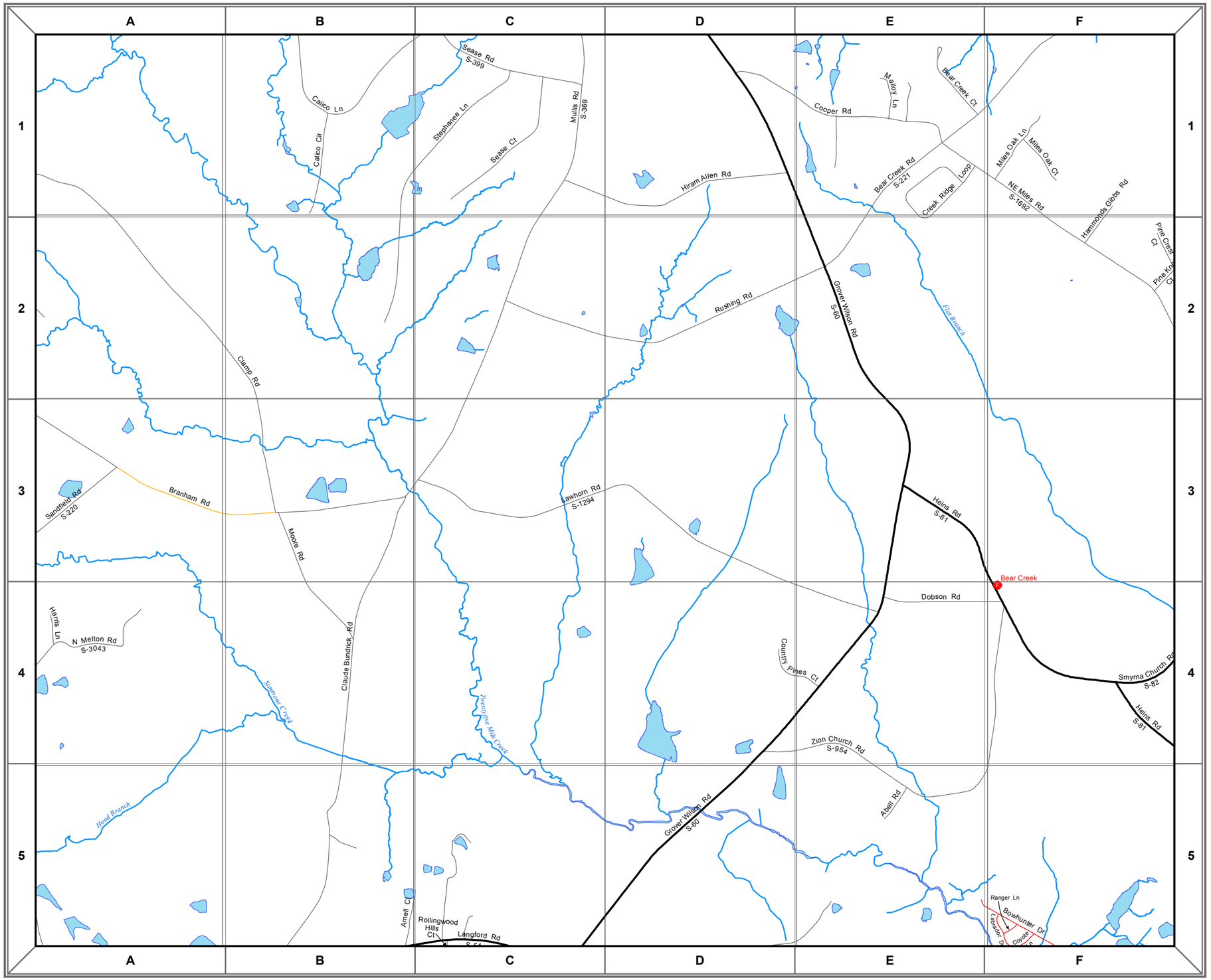

N
W E
S

0 0.2 0.4 0.8 Miles

- Schools
- Libraries
- Fire Stations
- Police Stations
- Railroads
- Streams
- Lakes
- Colleges
- Hospitals
- Golf Courses
- Parks
- Federal Land
- County Boundary

Roads

- Final
- Proposed
- Under Construction
- Arterial Roads
- Interstates

Municipalities

- Arcadia Lakes
- Blythewood
- Columbia
- Eastover
- Forest Acres
- Irmo

RC GEO
www.richlandmaps.com

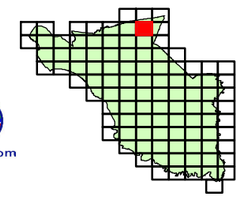

30	41	53
31	42	54
32	43	55

© Copyright Richland County GIS 2013

Richland County Map Book

Last Update: Apr 08, 2013

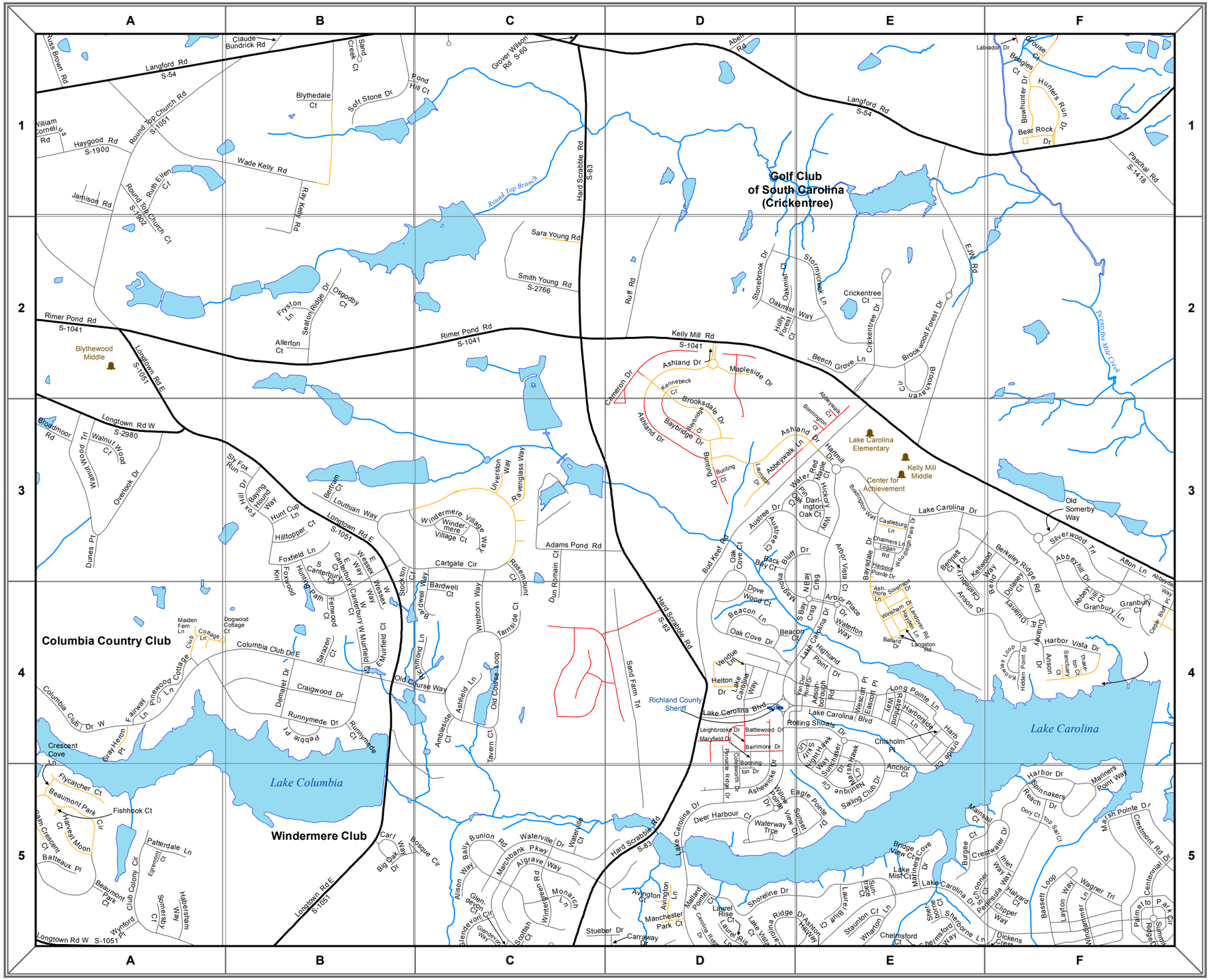

N
W E
S

0 0.2 0.4 0.8 Miles

- Schools
- Libraries
- Fire Stations
- Police Stations
- Railroads
- Streams
- Lakes
- Colleges
- Hospitals
- Golf Courses
- Parks
- Federal Land
- County Boundary

Roads

- Final
- Proposed
- Under Construction
- Arterial Roads
- Interstates

Municipalities

- Arcadia Lakes
- Blythewood
- Columbia
- Eastover
- Forest Acres
- Irmo

RC GEO
www.richlandmaps.com

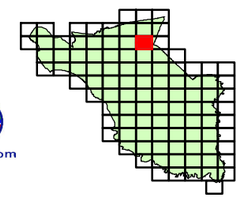

31	42	54
32	43	55
33	44	56

© Copyright Richland County GIS 2013

Richland County Map Book

Last Update: Apr 08, 2013

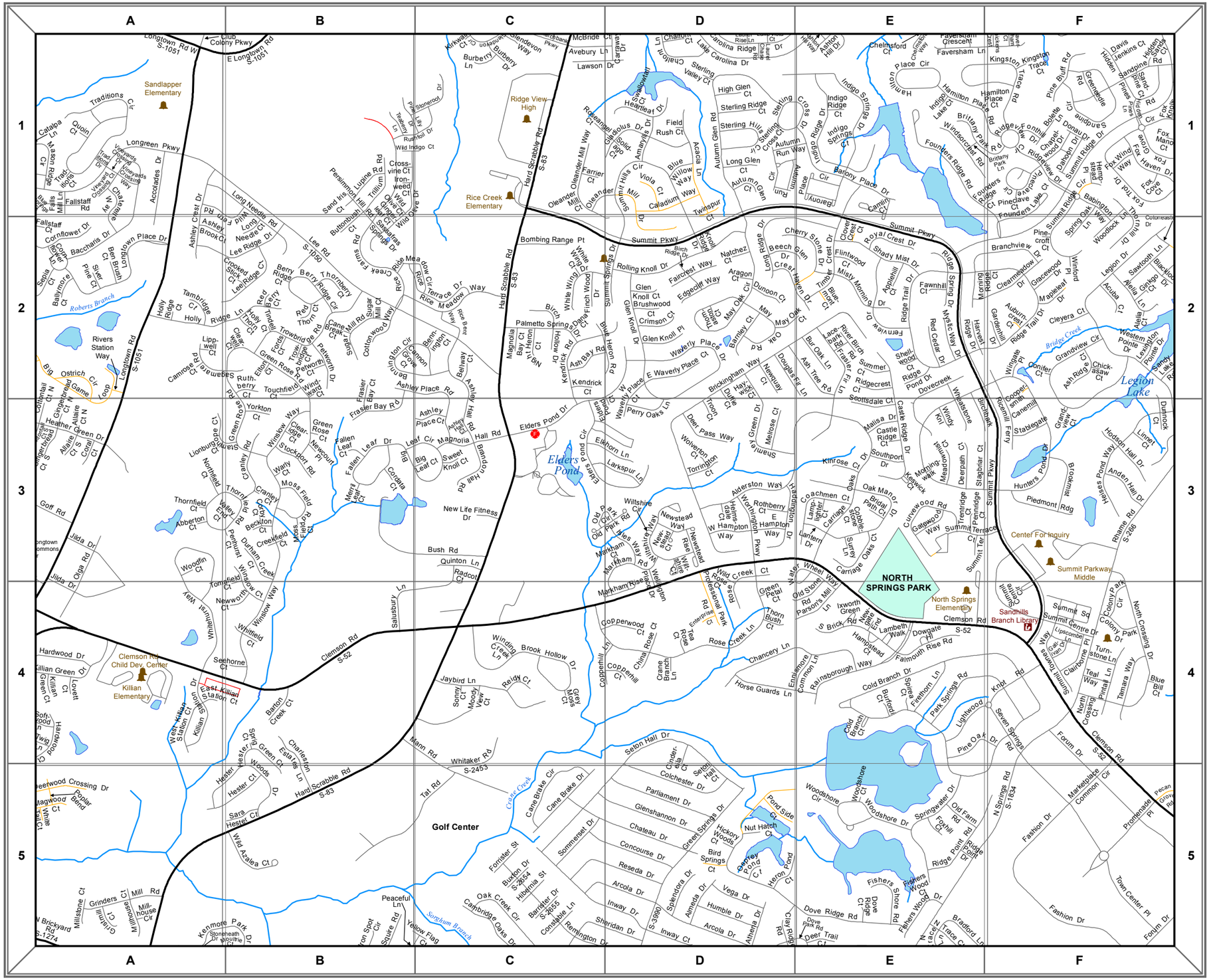

0 0.2 0.4 0.8 Miles

- Schools
- Libraries
- Fire Stations
- Police Stations
- Railroads
- Streams
- Lakes
- Colleges
- Hospitals
- Golf Courses
- Parks
- Federal Land
- County Boundary

Roads

- Final
- Proposed
- Under Construction
- Arterial Roads
- Interstates

Municipalities

- Arcadia Lakes
- Blythewood
- Columbia
- Eastover
- Forest Acres
- Irmo

RC GEO
www.richlandmaps.com

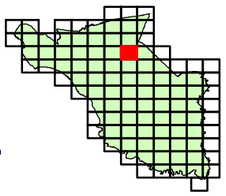

32	43	55
33	44	56
34	45	57

© Copyright Richland County GIS 2013

Richland County Map Book

Last Update: Apr 08, 2013

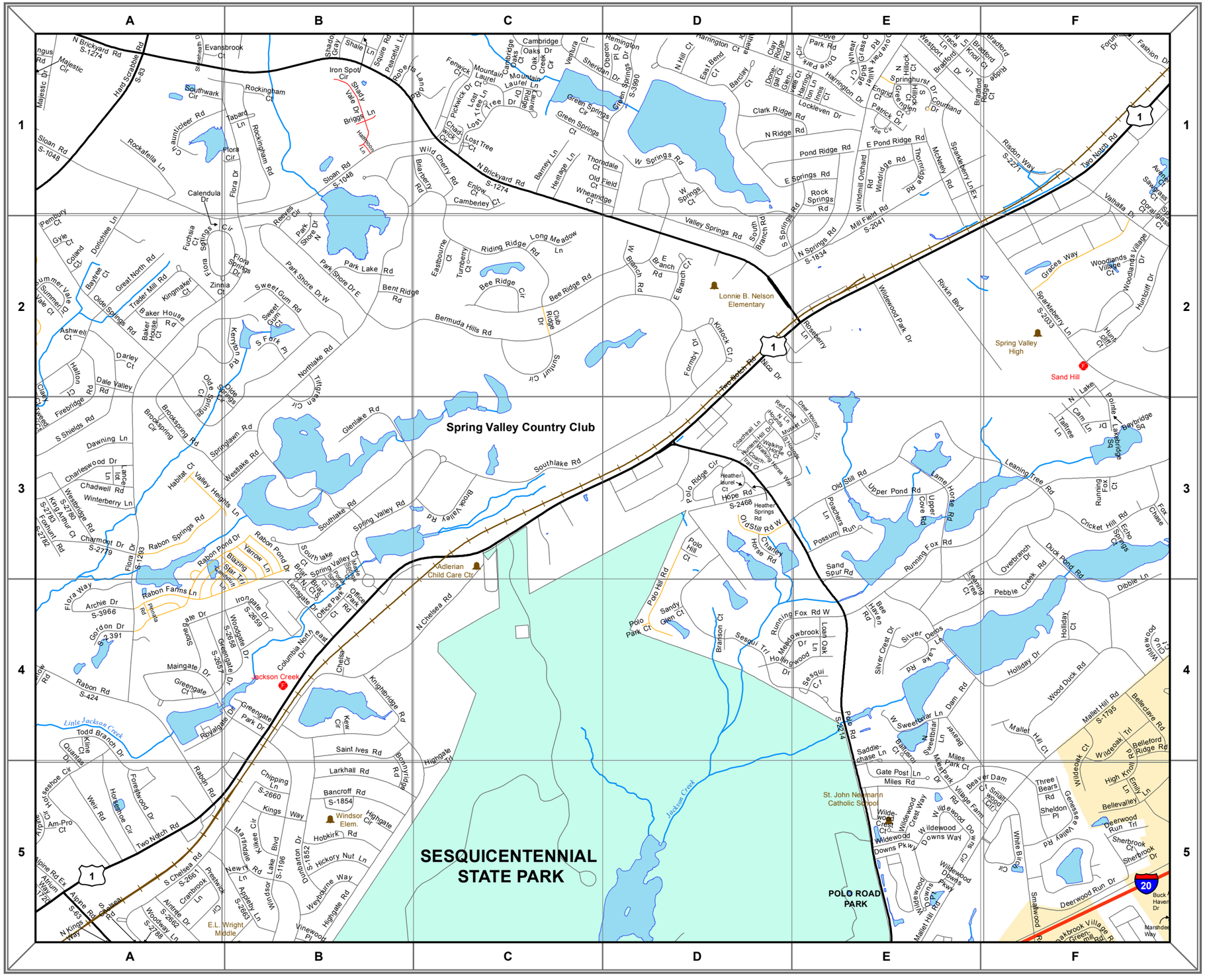
Spring Valley Country Club
SESQUICENTENNIAL STATE PARK
POLO ROAD PARK
Lonnie B. Nelson Elementary
Spring Valley High
Sand Hill
Adlerian Child Care Ctr
Jackson Creek
Little Jackson Creek
St. John Neumann Catholic School
Windsor Elem.
E.L. Wright Middle
Two Notch Rd
N Brickyard Rd
Hard Scrabble Rd
Clark Ridge Rd
N Ridge Rd
Pond Ridge Rd
E Pond Ridge Rd
Valley Springs Rd
Bee Ridge Rd
Bermuda Hills Rd
Southlake Rd
Spring Valley Rd
Rabon Springs Rd
N Chelsea Rd
Polo Rd
Leaning Tree Rd
Old Still Rd
Upper Pond Rd
Running Fox Rd
Sand Spur Rd
Pebble Creek Rd
Holliday Dr
Wood Duck Rd
Mallet Hill Rd
Deerwood Run Dr
Wildewood Downs Pkwy
Two Notch Rd
Rosebery Ln
Alco Dr
Wildewood Park Dr
Rivkin Blvd
Sparkleberry Ln
Graces Way
Woodlands Village Dr
Huntcliff Dr
Valhalla Dr
Rabon Way
Lake Pointe Dr
Baybridge Sq
Lakeridge Sq
Leaning Tree Rd
Cricket Hill Rd
Overbranch Dr
Duck Pond Rd
Dibble Ln
Silver Creek Dr
Silver Deer Ln
Silver Lake Rd
Bee Tavern Rd
Sweetbriar Ln
Miles Park Ct
Gate Post Ln
Miles Rd
Saddlechase Ln
Wildewood Crest Way
Wildewood Downs Way
Wildewood Downs Pkwy
Wildewood Downs Cir
Mallet Hill Rd
Smallwood Ct
Three Bears Rd
Sheldon Pl
Genesee Valley Rd
White Birch Cir
Deerwood Run Tri
Sherbrook Ct
Sherbrook Dr
Bellevalley Ln
High Knoll Rd
Emily Ln
Wildoak Ct
Wildoak Tri
Belleclaire Rd
Belleford Ridge Rd
Mallet Hill Rd S-1795
Sweetbriar Ln
Dam Rd
Beaver Dam Ct
Smallwood Ct
Wildewood Dr
Wildewood Pkwy
Wildewood Cir
Wildewood Ct
Wildewood Pl
Wildewood Run
Wildewood Way
Wildewood Downs Pkwy
Wildewood Downs Way
Wildewood Downs Cir
Wildewood Downs Ct
Wildewood Downs

Richland County Map Book

Last Update: Apr 08, 2013

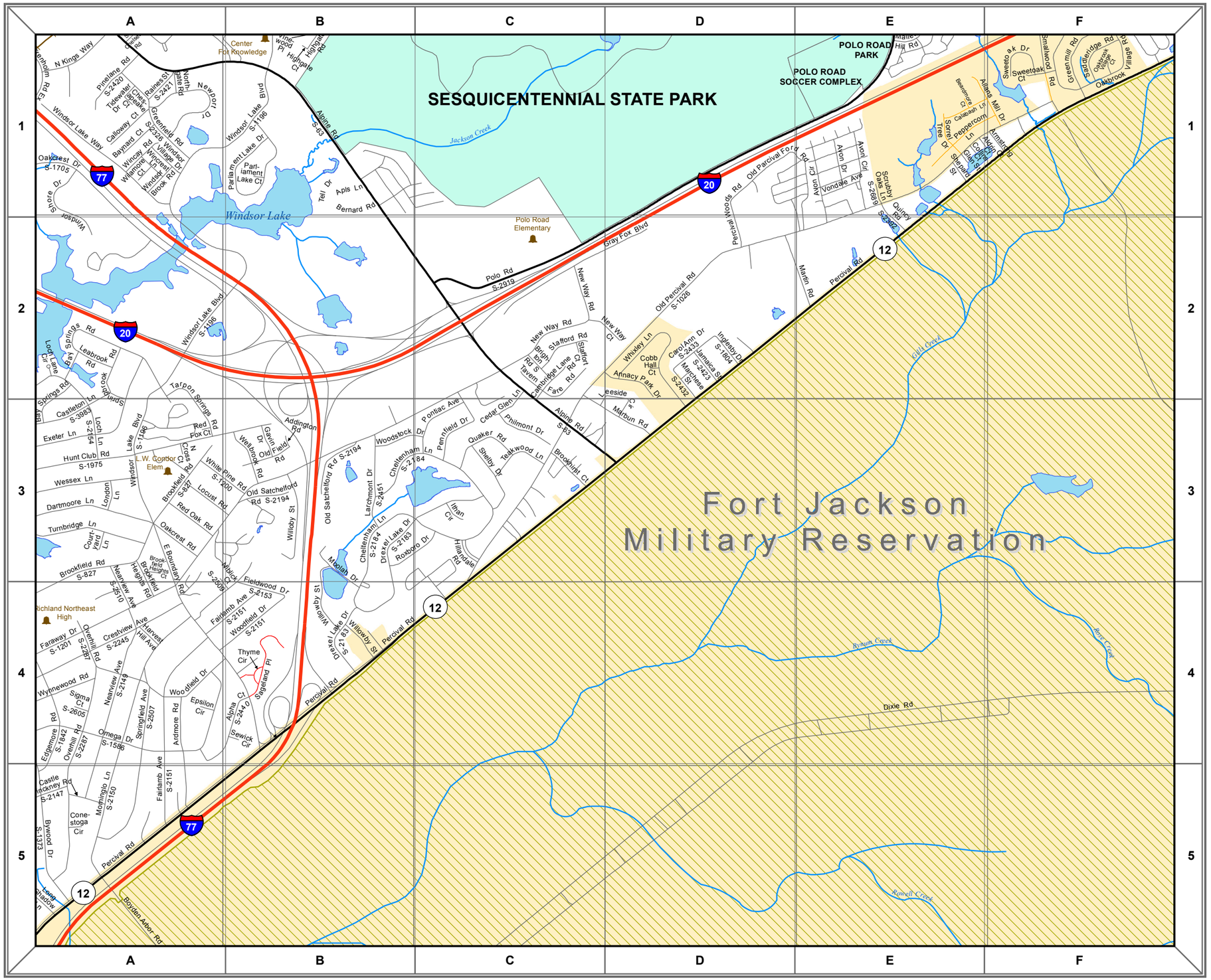
SESQUICENTENNIAL STATE PARK
POLO ROAD PARK
POLO ROAD SOCCER COMPLEX
Fort Jackson Military Reservation
Windsor Lake
Jackson Creek
Gills Creek
Rocky Creek
Rocky Branch
Rocky Creek
Rocky Creek
Polo Road Elementary
Center For Knowledge
L.W. Condor Elem.
Richland Northeast High
Polo Rd
Alpine Rd
Percival Rd
Dixie Rd
Gray Fox Blvd
Old Percival Rd
Old Satchelford Rd
Bonder Adler Rd
Windsor Lake Blvd
Leesbrook Rd
Tarpon Springs Rd
Addington Rd
Pontiac Ave
Woodstock Dr
Pennfield Dr
Cedar Glen Ln
Philmont Dr
Quaker Rd
Teakwood Ln
Shelby Dr
Brookhurst Ct
Cheltenham Ln
Larchmont Dr
Drexel Lake Dr
Roxboro Dr
Hillandale Rd
Moolah Dr
Willoby St
Fairlamb Ave
Woodfield Dr
Fieldwood Dr
Thyme Cir
Seagaland Pl
Alpha Ct
Sewick Cir
Epsilon Cir
Woodfield Dr
Ardmore Rd
Springfield Ave
Nearview Ave
Omega Dr
Mornington Ln
Cone-stoga Cir
Castle Hinckney Rd
Edgemore Rd
Overhill Rd
Sigma Ct
Wyntewood Rd
Faraway Dr
Crestview Ave
Harvest Hill Ave
Brookfield Rd
Brookfield Heights Rd
Nearview Ave
E Boundary Rd
Brookfield Heights Ct
Brookfield Field Ct
Nibick Ct
Fairlamb Ave
Dixie Rd
Rowell Creek
Rocky Branch
Rocky Creek
Rocky Creek
Percival Rd
Old Percival Rd
Polo Rd
Alpine Rd
Bernard Rd
Windsor Lake Way
Windsor Lake Blvd
Leesbrook Rd
Tarpon Springs Rd
Hunt Club Rd
Wessex Ln
Dartmoore Ln
Turnbridge Ln
Brookfield Rd
Oakcrest Rd
Red Oak Rd
Locust Rd
White Pine Rd
Old Satchelford Rd
Willoby St
Percival Rd
Percival Rd
Old Percival Rd
Gray Fox Blvd
Polo Rd
Alpine Rd
Percival Rd
Marbun Rd
Leeside Pl
Annacy Park Dr
Cobb Hall Ct
Whixley Ln
Carol Ann Dr
Jamaica St
Inglesby Dr
Marchese St
Stafford Rd
Cambridge Lane
Fare Rd
New Way Rd
Marlin Rd
Percival Rd
Vondale Ave
Alon Dr
Avon Cir
Scrubby Oaks Ln
Quincy Rd
Sweetoak Dr
Smallwood Rd
Greenmill Rd
Cardeltrige Rd
Oakbrook Village Ct
Oakbrook Rd
Armstrong Ln
Armstrong Ct
Caleman Ln
Peppercorn Ln
Tree Dr
Sharpe St
Windsor Lake Way
Windsor Lake Blvd
Windsor Lake Dr
Parliament Lake Ct
Parliament Lake Dr
Tell Dr
Apls Ln
Bernard Rd
Pinelane Rd
Tidewater Dr
Calloway Ct
Baynard Ct
Greenfield Rd
Raines St
Wilanore Rd
Windsor Dr
Windsor Lake Dr
Oakcrest Dr
Windsor Lake Way
N Kings Way
Leabrook Rd
Loch Lane
Castleton Ln
Exeter Ln
Loch Ln
Lake Blvd
Red Fox Ct
Gavin Field Rd
Wellbrook Rd
Old Field Rd
Cross Rd
Brookfield Rd
Willoby St
Courtyard Ln
Fairlamb Ave
Dixie Rd
Rowell Creek
Rocky Branch
Rocky Creek
Rocky Creek
Lake Shadow Dr
Lake Shadow Ln
Jackson Creek
Gills Creek
Rocky Branch
Rocky Creek
Rocky Creek
Rocky Creek

Richland County Map Book

Last Update: Apr 08, 2013

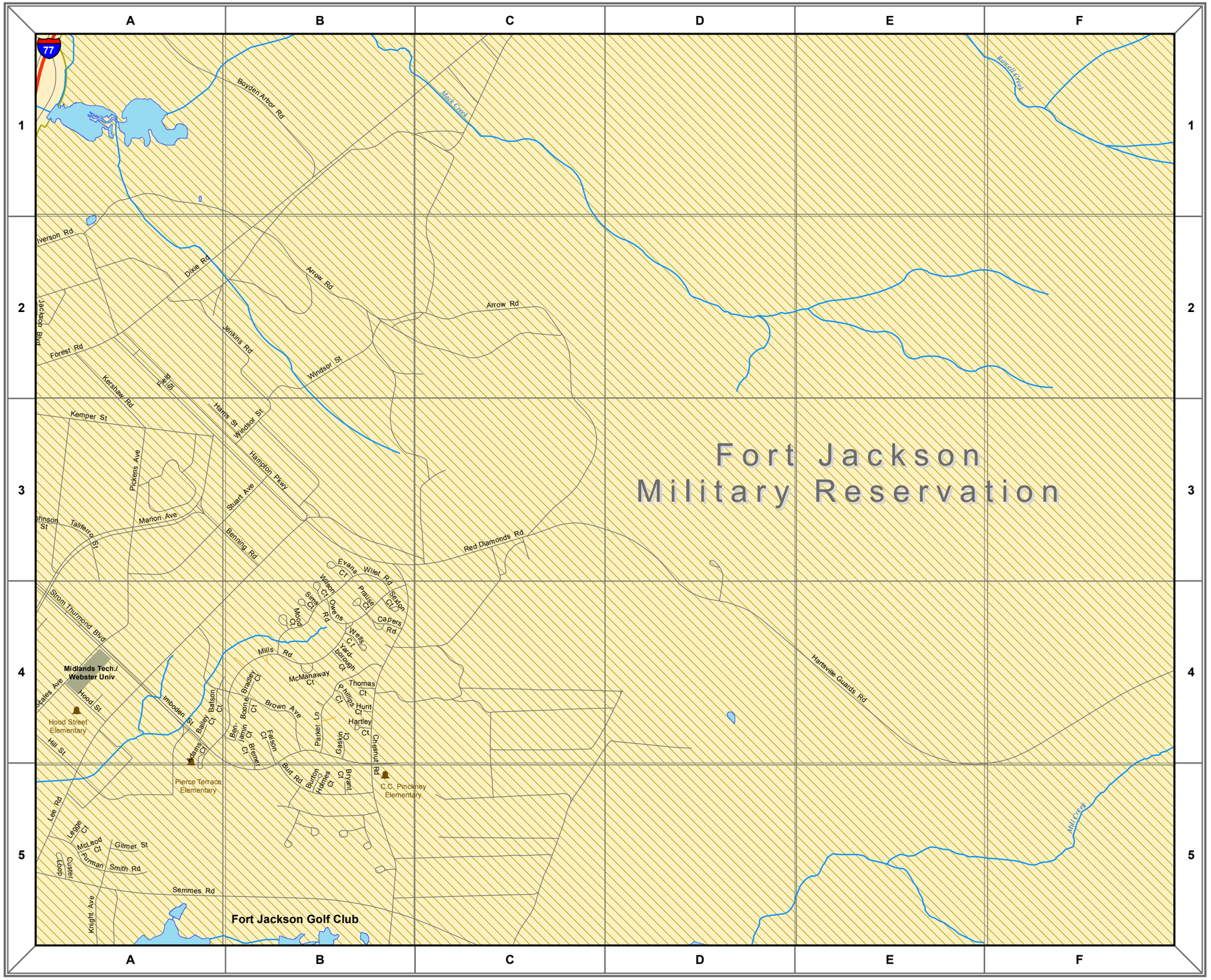

0 0.2 0.4 0.8 Miles

- Schools
- Libraries
- Fire Stations
- Police Stations
- Railroads
- Streams
- Lakes
- Colleges
- Hospitals
- Golf Courses
- Parks
- Federal Land
- County Boundary

Roads

- Final
- Proposed
- Under Construction
- Arterial Roads
- Interstates

Municipalities

- Arcadia Lakes
- Blythewood
- Columbia
- Eastover
- Forest Acres
- Irmo

RC GEO
www.richlandmaps.com

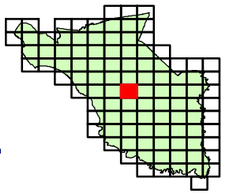

35	46	58
36	47	59
37	48	60

© Copyright Richland County GIS 2013

Richland County Map Book

Last Update: Apr 08, 2013

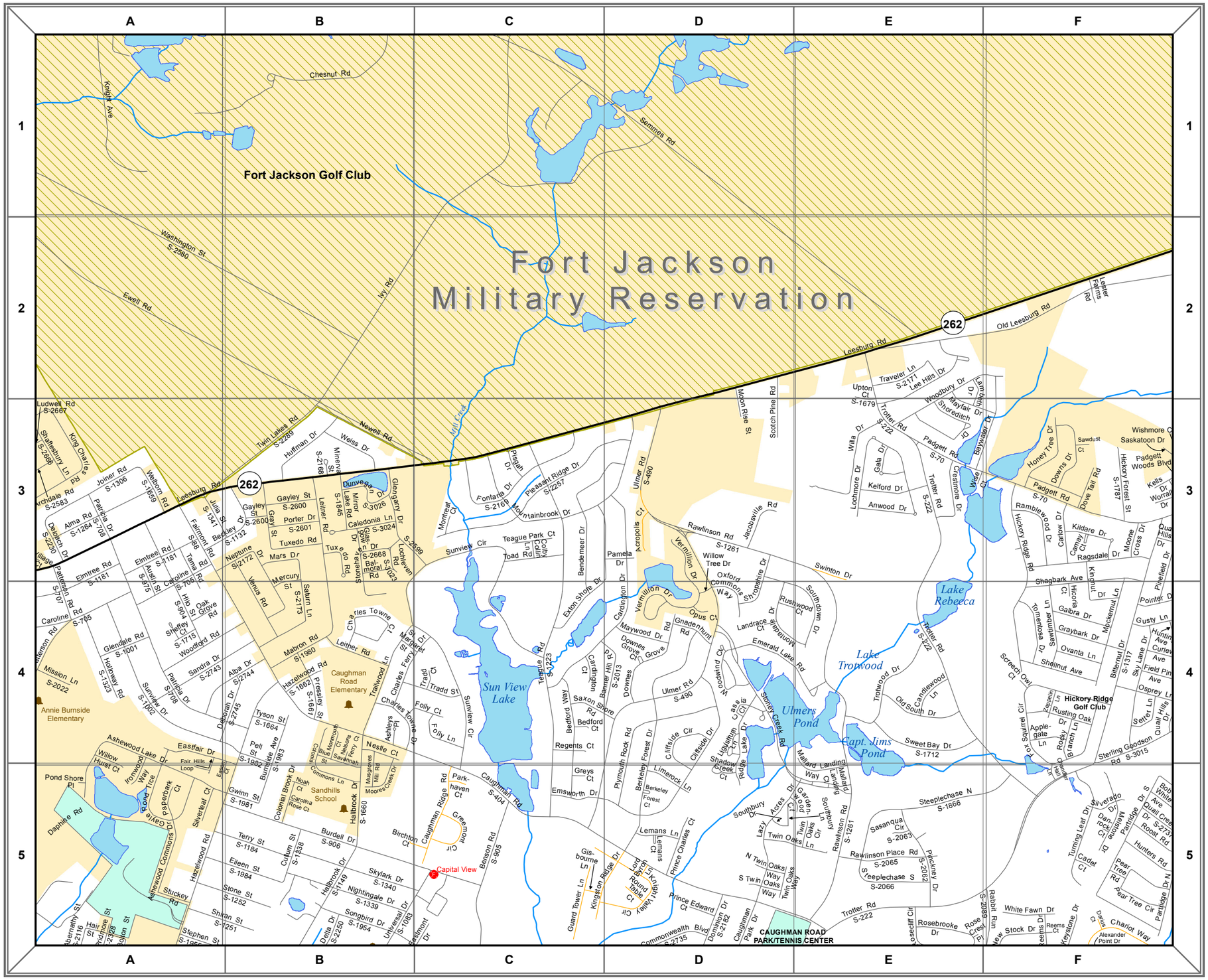

0 0.2 0.4 0.8 Miles

- Schools
- Libraries
- Fire Stations
- Police Stations
- Railroads
- Streams
- Lakes
- Colleges
- Hospitals
- Golf Courses
- Parks
- Federal Land
- County Boundary

Roads

- Final
- Proposed
- Under Construction
- Arterial Roads
- Interstates

Municipalities

- Arcadia Lakes
- Blythewood
- Columbia
- Eastover
- Forest Acres
- Irmo

RC GEO
www.richlandmaps.com

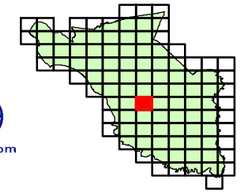

36	47	59
37	48	60
38	49	61

© Copyright Richland County GIS 2013

Richland County Map Book

Last Update: Apr 08, 2013

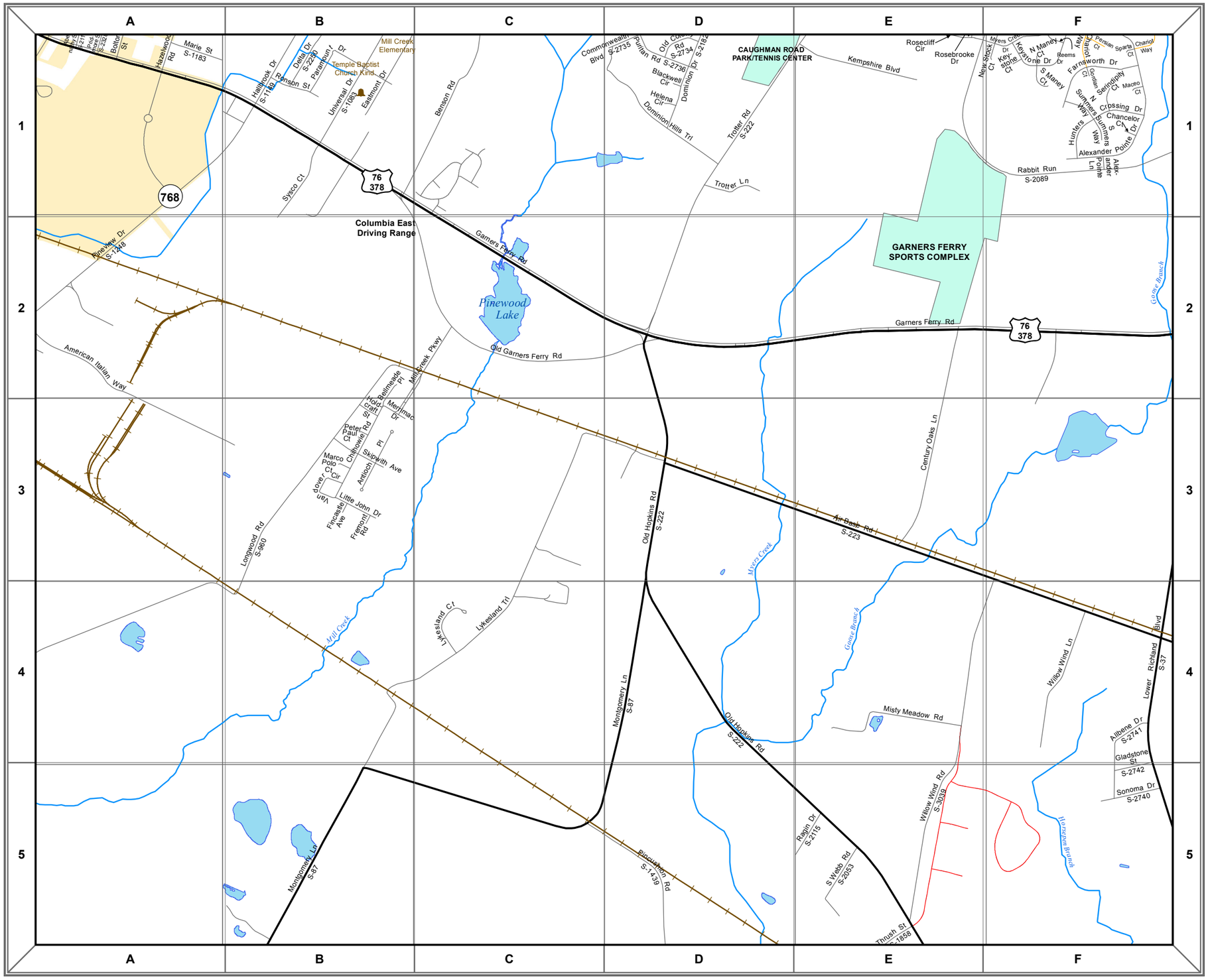

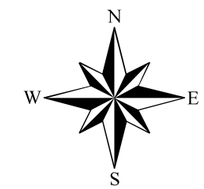

0 0.2 0.4 0.8 Miles

- Schools
- Libraries
- Fire Stations
- Police Stations
- Railroads
- Streams
- Lakes
- Colleges
- Hospitals
- Golf Courses
- Parks
- Federal Land
- County Boundary

Roads

- Final
- Proposed
- Under Construction
- Arterial Roads
- Interstates

Municipalities

- Arcadia Lakes
- Blythewood
- Columbia
- Eastover
- Forest Acres
- Irmo

RC GEO
www.richlandmaps.com

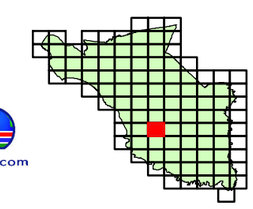

37	48	60
38	49	61
39	50	62

© Copyright Richland County GIS 2013

Richland County Map Book

Last Update: Apr 08, 2013

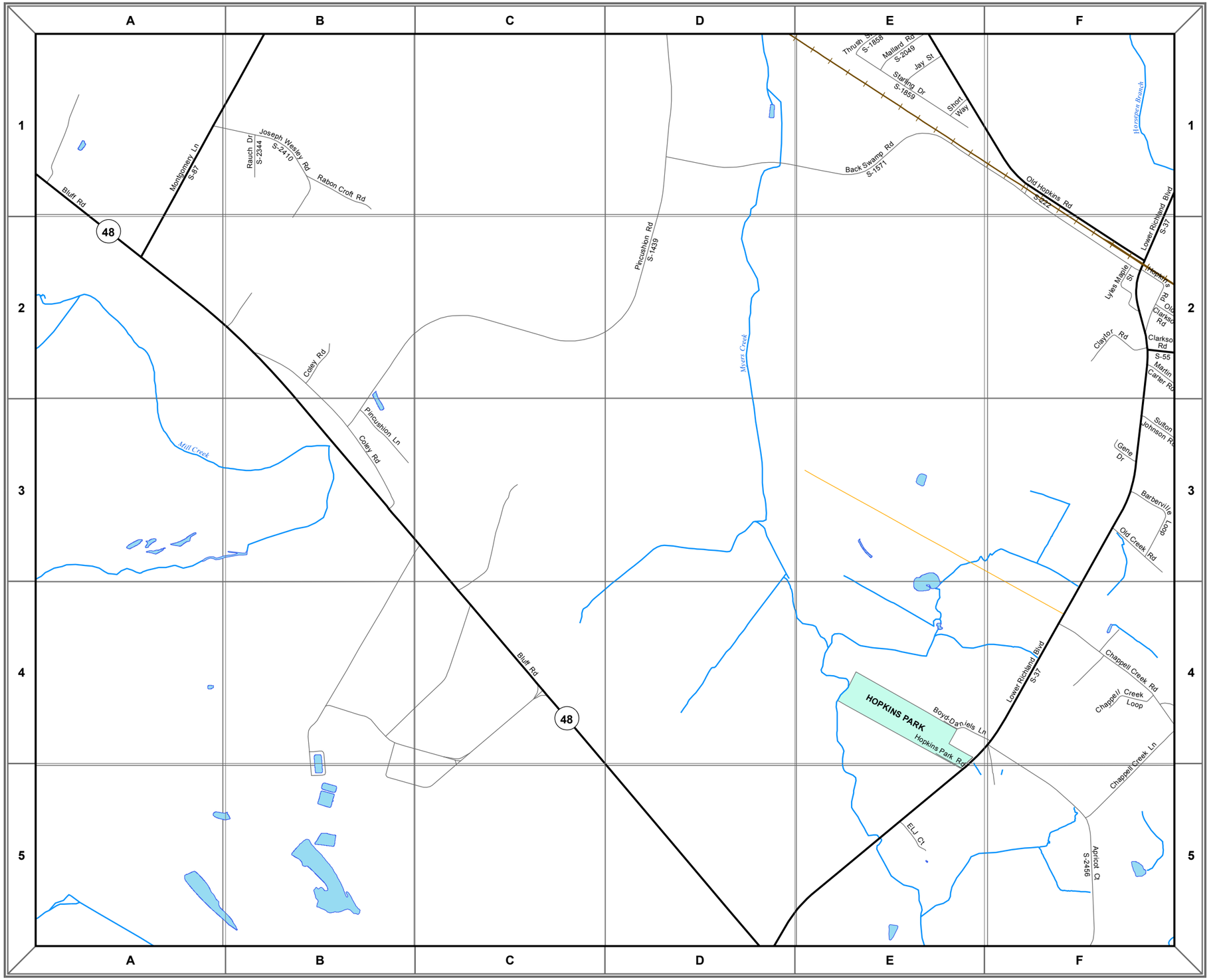

N
W E
S

0 0.2 0.4 0.8 Miles

- Schools
- Libraries
- Fire Stations
- Police Stations
- Railroads
- Streams
- Lakes
- Colleges
- Hospitals
- Golf Courses
- Parks
- Federal Land
- County Boundary

Roads

- Final
- Proposed
- Under Construction
- Arterial Roads
- Interstates

Municipalities

- Arcadia Lakes
- Blythewood
- Columbia
- Eastover
- Forest Acres
- Irmo

RC GEO
www.richlandmaps.com

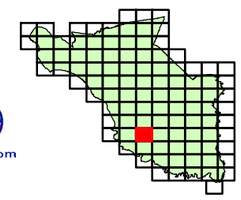

38	49	61
39	50	62
40	51	63

© Copyright Richland County GIS 2013

Richland County Map Book

Last Update: Apr 08, 2013

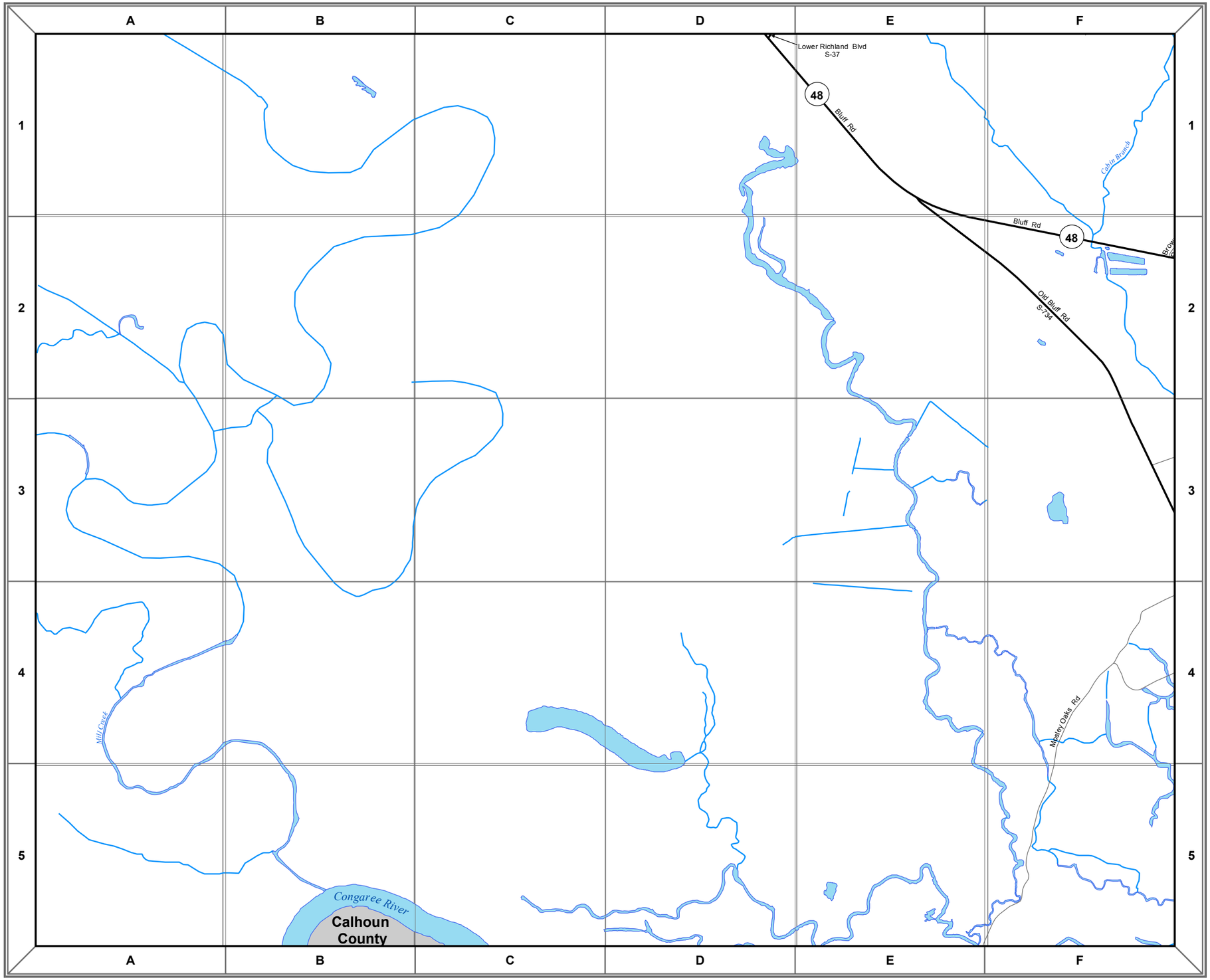

N
W E
S

0 0.2 0.4 0.8 Miles

- Schools
- Libraries
- Fire Stations
- Police Stations
- Railroads
- Streams
- Lakes
- Colleges
- Hospitals
- Golf Courses
- Parks
- Federal Land
- County Boundary

Roads

- Final
- Proposed
- Under Construction
- Arterial Roads
- Interstates

Municipalities

- Arcadia Lakes
- Blythewood
- Columbia
- Eastover
- Forest Acres
- Irmo

RC GEO
www.richlandmaps.com

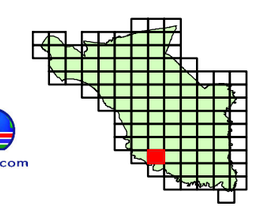

39	50	62
40	51	63
CALHOUN	52	64

© Copyright Richland County GIS 2013

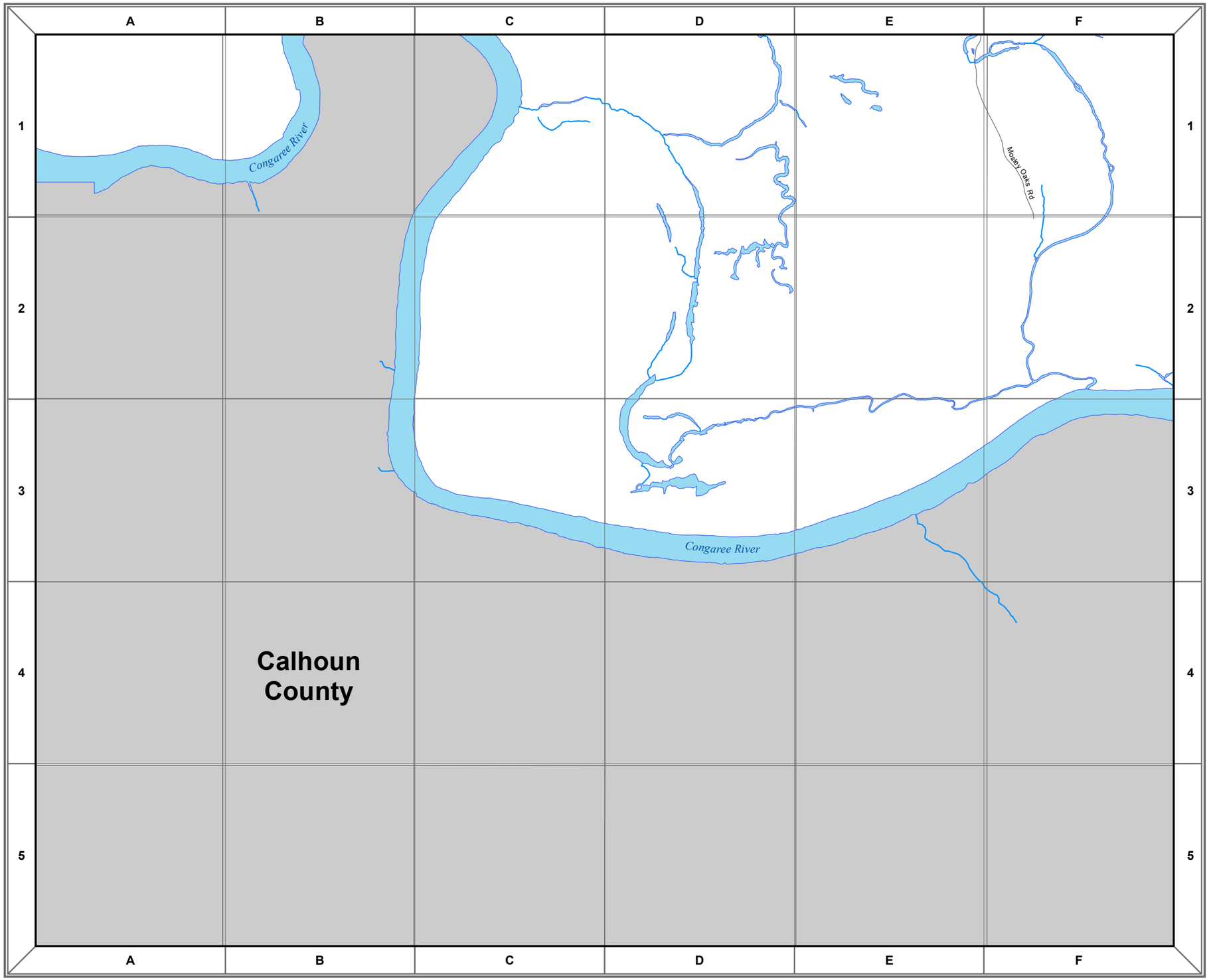

Richland County Map Book

Last Update: Apr 08, 2013

N
W E
S

0 0.2 0.4 0.8 Miles

- Schools
- Libraries
- Fire Stations
- Police Stations
- Railroads
- Streams
- Lakes
- Colleges
- Hospitals
- Golf Courses
- Parks
- Federal Land
- County Boundary

Roads

- Final
- Proposed
- Under Construction
- Arterial Roads
- Interstates

Municipalities

- Arcadia Lakes
- Blythewood
- Columbia
- Eastover
- Forest Acres
- Irmo

RC GEO
www.richlandmaps.com

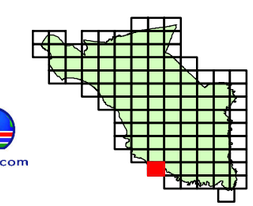

40	51	63
CALHOUN	52	64
CALHOUN	CALHOUN	65

© Copyright Richland County GIS 2013

Richland County Map Book

Last Update: Apr 08, 2013

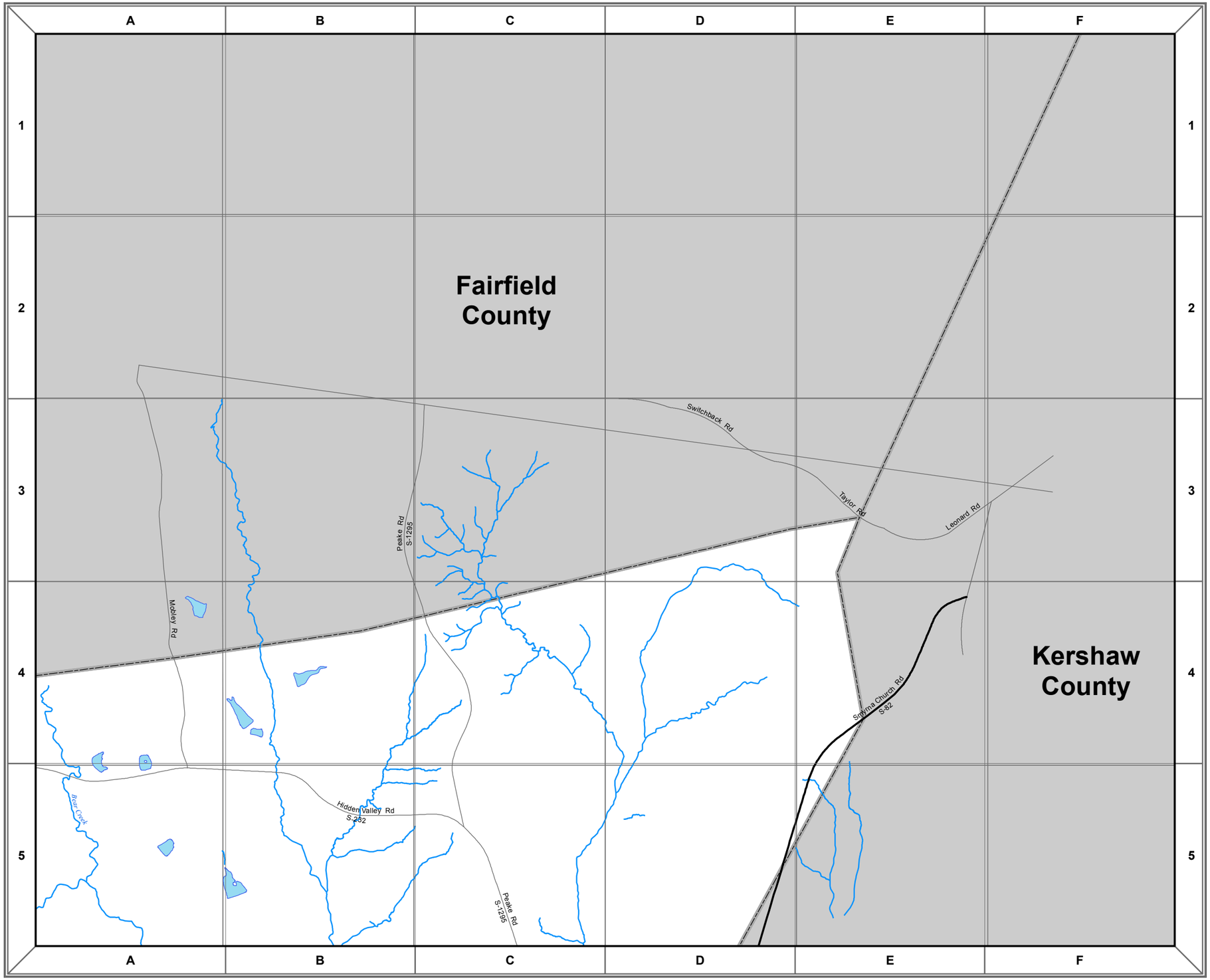

N
W E
S

0 0.2 0.4 0.8 Miles

- Schools
- Libraries
- Fire Stations
- Police Stations
- Railroads
- Streams
- Lakes
- Colleges
- Hospitals
- Golf Courses
- Parks
- Federal Land
- County Boundary

Roads

- Final
- Proposed
- Under Construction
- Arterial Roads
- Interstates

Municipalities

- Arcadia Lakes
- Blythewood
- Columbia
- Eastover
- Forest Acres
- Irmo

RC GEO
www.richlandmaps.com

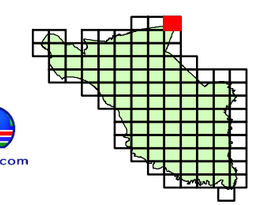

FAIRFIELD	FAIRFIELD	KERSHAW
41	53	KERSHAW
42	54	KERSHAW

© Copyright Richland County GIS 2013

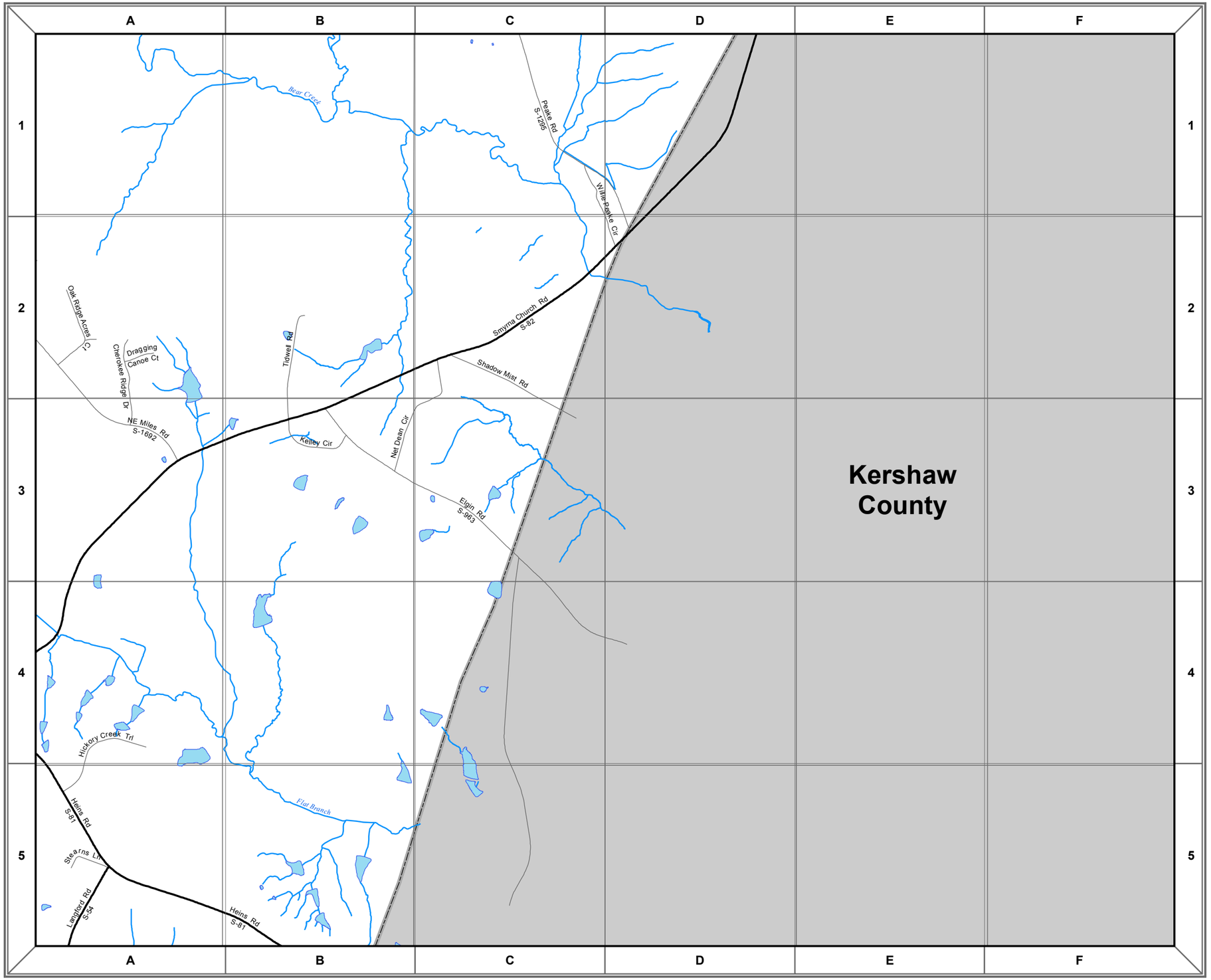

Richland County Map Book

Last Update: Apr 08, 2013

N
W E
S

0 0.2 0.4 0.8 Miles

- Schools
- Libraries
- Fire Stations
- Police Stations
- Railroads
- Streams
- Lakes
- Colleges
- Hospitals
- Golf Courses
- Parks
- Federal Land
- County Boundary

Roads

- Final
- Proposed
- Under Construction
- Arterial Roads
- Interstates

Municipalities

- Arcadia Lakes
- Blythewood
- Columbia
- Eastover
- Forest Acres
- Irmo

RC GEO
www.richlandmaps.com

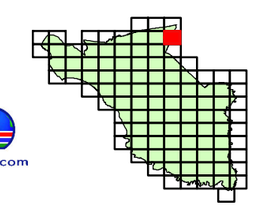

41	53	KERSHAW
42	54	KERSHAW
43	55	KERSHAW

© Copyright Richland County GIS 2013

Richland County Map Book

Last Update: Apr 08, 2013

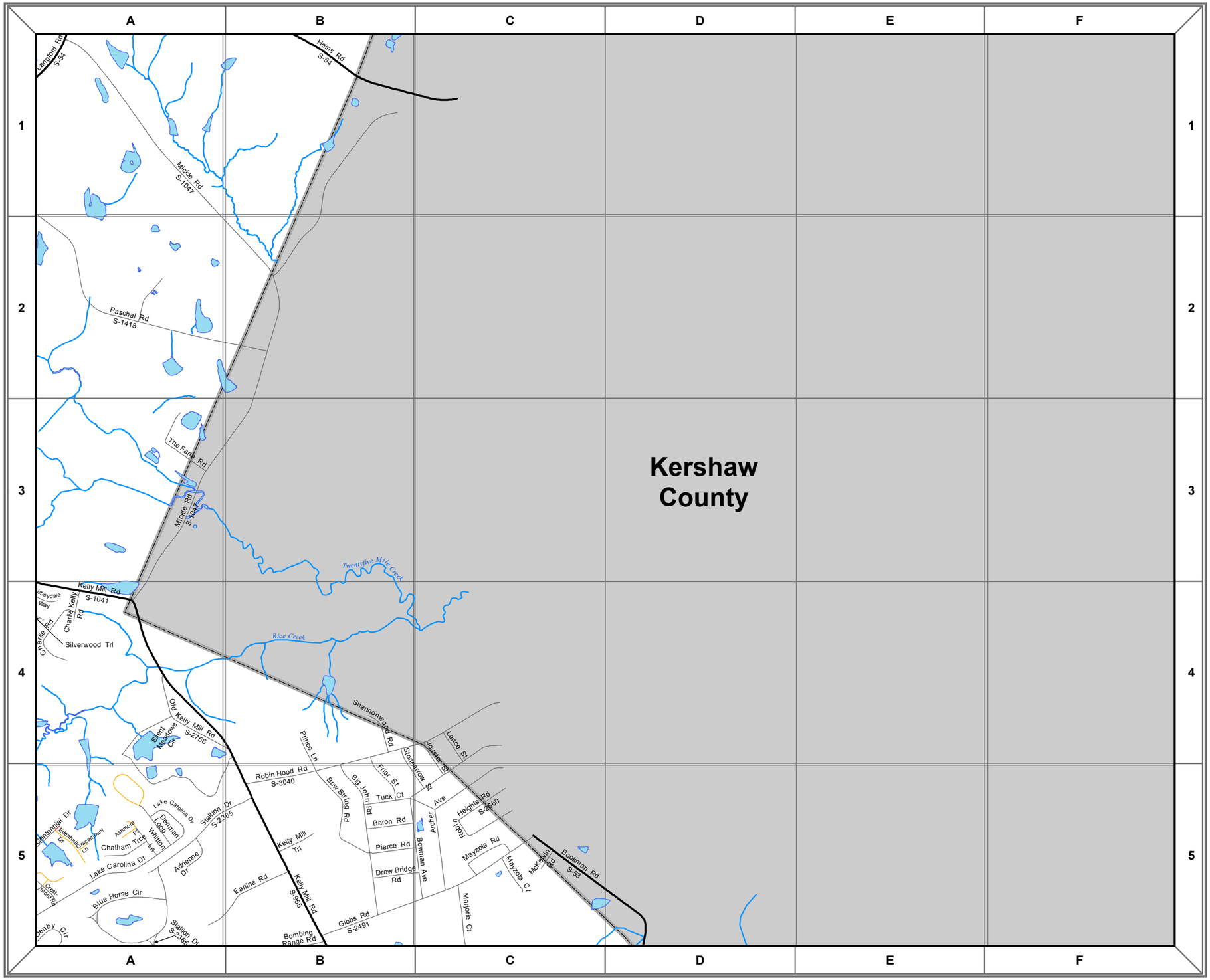

Schools
Libraries
Fire Stations
Police Stations
Railroads
Streams
Lakes
Colleges
Hospitals
Golf Courses
Parks
Federal Land
County Boundary

Roads
- Final
- Proposed
- Under Construction
- Arterial Roads
- Interstates

Municipalities
- Arcadia Lakes
- Blythewood
- Columbia
- Eastover
- Forest Acres
- Irmo

N
W E
S

0 0.2 0.4 0.8 Miles

RC GEO
www.richlandmaps.com

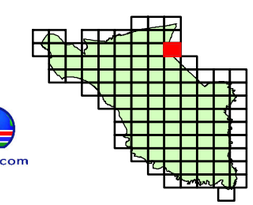

42	54	KERSHAW
43	55	KERSHAW
44	56	66

© Copyright Richland County GIS 2013

Richland County Map Book

Last Update: Apr 08, 2013

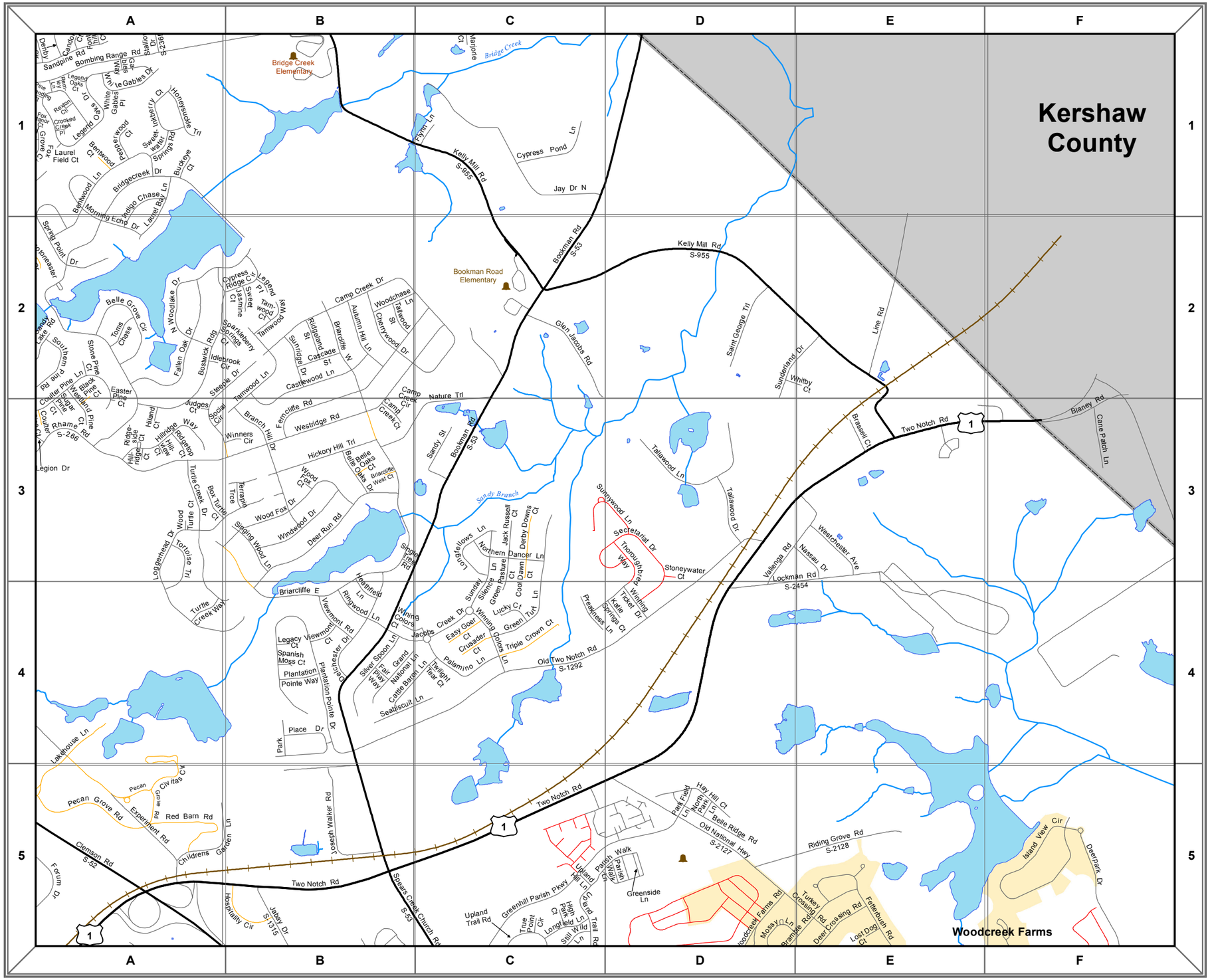

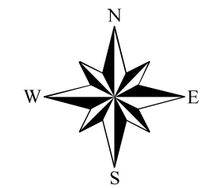

0 0.2 0.4 0.8 Miles

- Schools
- Libraries
- Fire Stations
- Police Stations
- Railroads
- Streams
- Lakes
- Colleges
- Hospitals
- Golf Courses
- Parks
- Federal Land
- County Boundary

Roads

- Final
- Proposed
- Under Construction
- Arterial Roads
- Interstates

Municipalities

- Arcadia Lakes
- Blythewood
- Columbia
- Eastover
- Forest Acres
- Irmo

RC GEO
www.richlandmaps.com

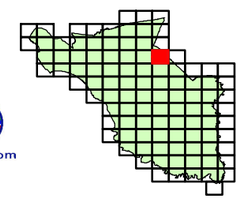

43	55	KERSHAW
44	56	66
45	57	67

© Copyright Richland County GIS 2013

Richland County Map Book

Last Update: Apr 08, 2013

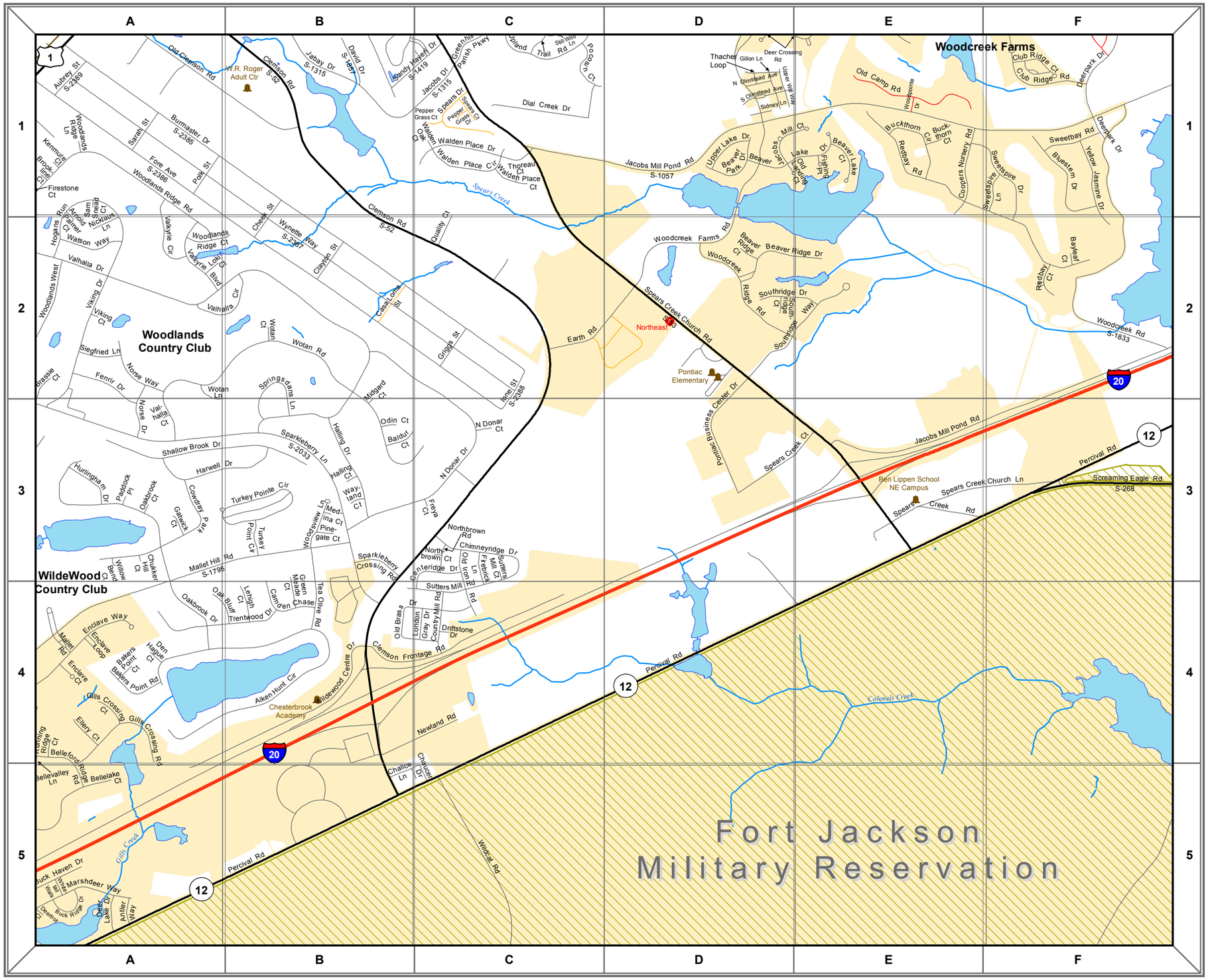
Woodcreek Farms
Woodlands Country Club
WildeWood Country Club
Fort Jackson Military Reservation
Northeast
Pontiac Elementary
Ben Lippen School NE Campus
Chesterbrook Academy
W.R. Roger Adult Ctr
Spears Creek
Colonels Creek
Gills Creek
Clemson Rd
Jacobs Mill Pond Rd
Spears Creek Church Rd
Percival Rd
Woodcreek Farms Rd
Wilds Rd
Newland Rd
Sparkleberry Crossing Rd
Screaming Eagle Rd
Clemson Frontage Rd
Mallet Hill Rd
Sutters Mill Rd
Wildewood Centre Dr
Pontiac Business Center Dr
Woodcreek Rd
Old Camp Rd
Dial Creek Dr
Gills Creek Rd
Buck Haven Dr
Marshdeer Way
Deer Lake Dr
Antler Way
Aiken Hunt Cir
Chalice Ln
Chalice Dr
Wilds Rd
Spears Creek Rd
Spears Creek Ct
Spears Creek Church Ln
Woodcreek Farms Rd
Beaver Ridge Dr
Southridge Dr
Southridge Way
Upper Lake Dr
Beaver Lake Dr
Old Landing Ct
Lake Fishing Pt
Buckthorn Ct
Buck-thorn Ct
Redbay Rd
Coopers Nursery Rd
Sweetspire Dr
Sweetspire Ln
Sweetbay Rd
Bluestem Dr
Yellow Jasmine Dr
Deerpark Dr
Club Ridge Ct
Club Ridge Rd
Bayleaf Ct
Redbay Ct
Woodcreek Rd S-1833
Jacobs Mill Pond Rd S-1057
Percival Rd
Clemson Rd S-52
Old Clemson Rd
Burmaster Dr S-2385
Fore Ave S-2386
Woodlands Ridge Rd
Wynette Way S-2387
Jane St S-2388
Sparkleberry Ln S-2033
Shallow Brook Dr
Harwell Dr
Turkey Pointe Cir
Mallet Hill Rd S-1795
Oakbrook Dr
Trentwood Dr
Enclave Way
Bakers Point Rd
Gills Crossing Rd
Belleford Ridge Rd
Bellelake Ct
Bellevalley Ln
Ellery Ct
Walden Place Dr
Walden Place Ct
Thoreau Ct
Jacobs Dr S-1315
Spears Dr
Pepper Grass Ct
Pepper Grass Dr
Jakay Dr S-1315
David Dr S-1457
Sandy Haven Dr S-1419
Greenhill Parish Pkwy
Upland Trail
Still Hill Rd Ln
Poplar Ct
Thacher Loop
Gillon Ln
Deer Crossing Rd
N Olmstead Ave
S Olmstead Ave
Sidney Ln
Upper Will Way
Woodbourne Dr
Aubrey St S-2389
Woodlands Ridge Dr
Kenmure Ct
Brookline Ct
Firestone Ct
Hogans Run
Palmer Ct
Watson Way
Valhalla Dr
Valhalla Cir
Valkyrie Cir
Valkyrie Blvd
Woodlands Ridge Ct
Woodlands West
Viking Dr
Viking Ct
Siegfried Ln
Fenrir Dr
Norse Way
Wotan Rd
Wotan Ln
Wotan Ct
Springsdale Ln
Midgard Ct
Odin Ct
Baldur Ct
N Donar Ct
N Donar Dr
Griggs St
Quality Ct
Casaloma St
Cheek St
Polk St
Sarah St
Paddock Pl
Oakbrook Ct
Cowdrey Park
Gatwick Ct
Turkey Point Ct
Woodsview Ln
Medina Ct
Pinegate Ct
Wayland Ct
Freya Ct
Northbrown Rd
Northbrown Ct
Centeridge Dr
Chimneyridge Dr
Old Iron Ln
Sutters Mill Ct
Frederick
Old Brass Dr
London Gray Dr
Country Mill Rd
Driftstone Dr
Lehigh Ct
Cambridge Ct
Green Maple Ct
Chase
Tea Olive Rd
Willow Bend Ct
Chukker Hill Ct
Huntingham Dr
Deerfield Ct
Buck Ridge Dr
Wild Way
Wild Way Ct
Deerfield Ct
Belleford Ridge Ct
Gills Creek
Newland Rd
Percival Rd
Wilds Rd
Spears Creek Rd
Spears Creek Church Ln
Screaming Eagle Rd S-268
Jacobs Mill Pond Rd
Woodcreek Rd
Woodcreek Farms Rd
Clemson Frontage Rd
Sutters Mill Rd
Mallet Hill Rd
Wildewood Centre Dr
Aiken Hunt Cir
Chalice Ln
Chalice Dr
Newland Rd

Richland County Map Book

Last Update: Apr 08, 2013

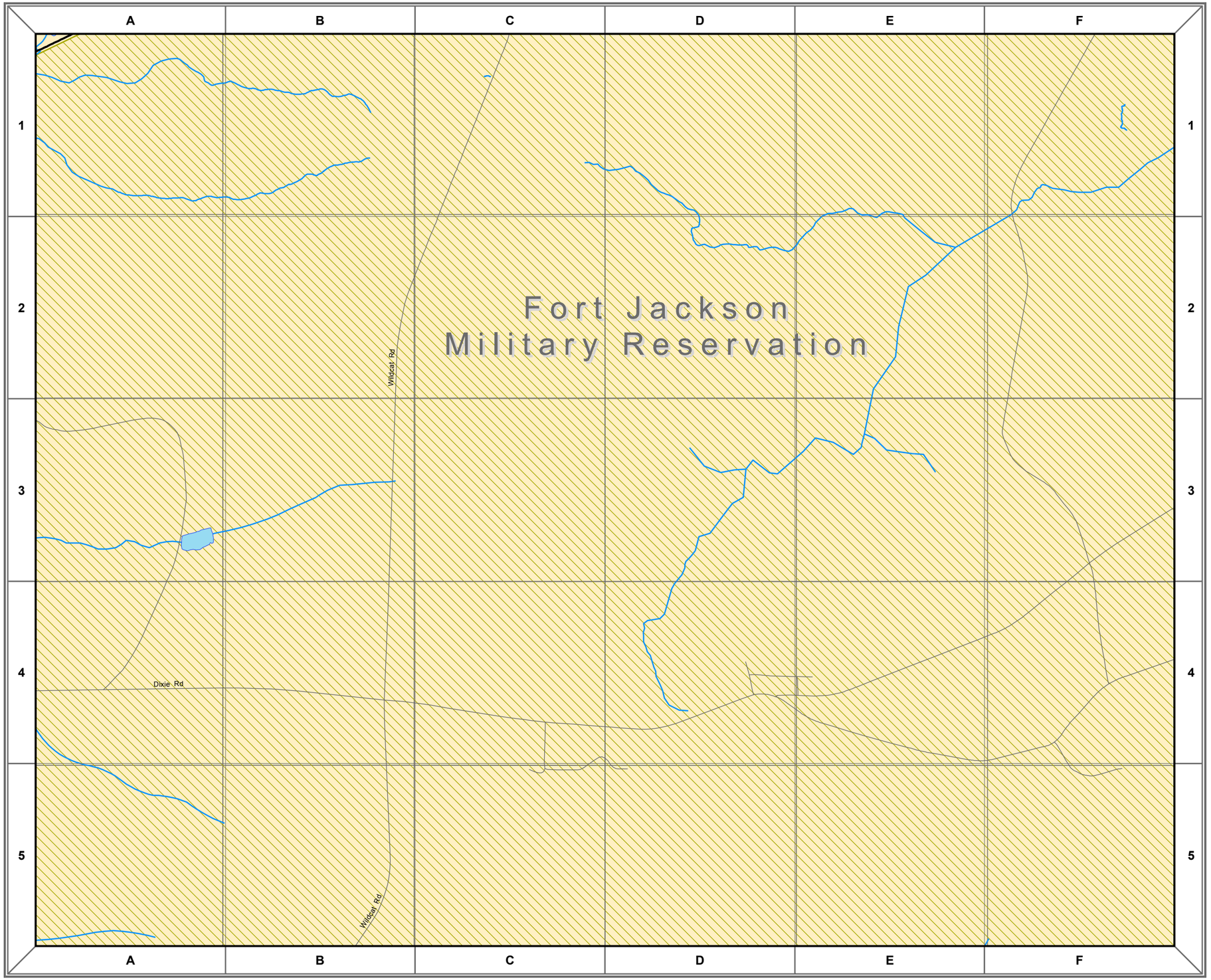

N
W E
S

0 0.2 0.4 0.8 Miles

- Schools
- Libraries
- Fire Stations
- Police Stations
- Railroads
- Streams
- Lakes
- Colleges
- Hospitals
- Golf Courses
- Parks
- Federal Land
- County Boundary

Roads

- Final
- Proposed
- Under Construction
- Arterial Roads
- Interstates

Municipalities

- Arcadia Lakes
- Blythewood
- Columbia
- Eastover
- Forest Acres
- Irmo

RC GEO
www.richlandmaps.com

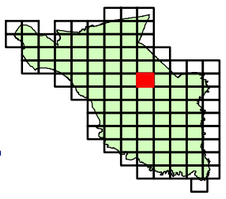

45	57	67
46	58	68
47	59	69

© Copyright Richland County GIS 2013

Richland County Map Book

Last Update: Apr 08, 2013

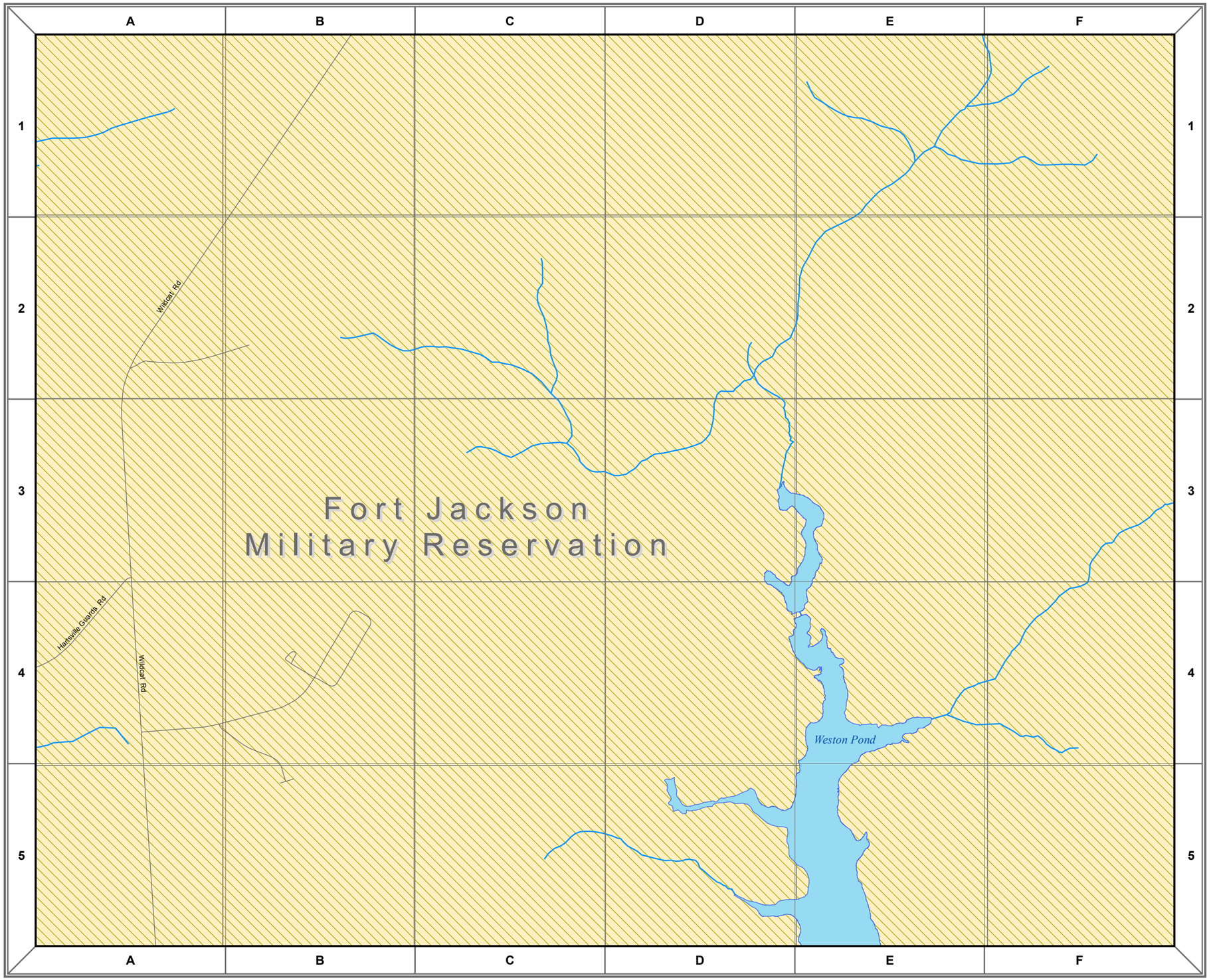

N
W E
S

0 0.2 0.4 0.8 Miles

- Schools
- Libraries
- Fire Stations
- Police Stations
- Railroads
- Streams
- Lakes
- Colleges
- Hospitals
- Golf Courses
- Parks
- Federal Land
- County Boundary

Roads

- Final
- Proposed
- Under Construction
- Arterial Roads
- Interstates

Municipalities

- Arcadia Lakes
- Blythewood
- Columbia
- Eastover
- Forest Acres
- Irmo

RC GEO
www.richlandmaps.com

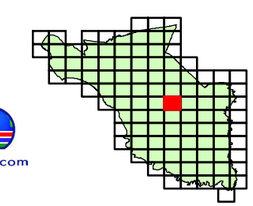

46	58	68
47	59	69
48	60	70

© Copyright Richland County GIS 2013

Richland County Map Book

Last Update: Apr 08, 2013

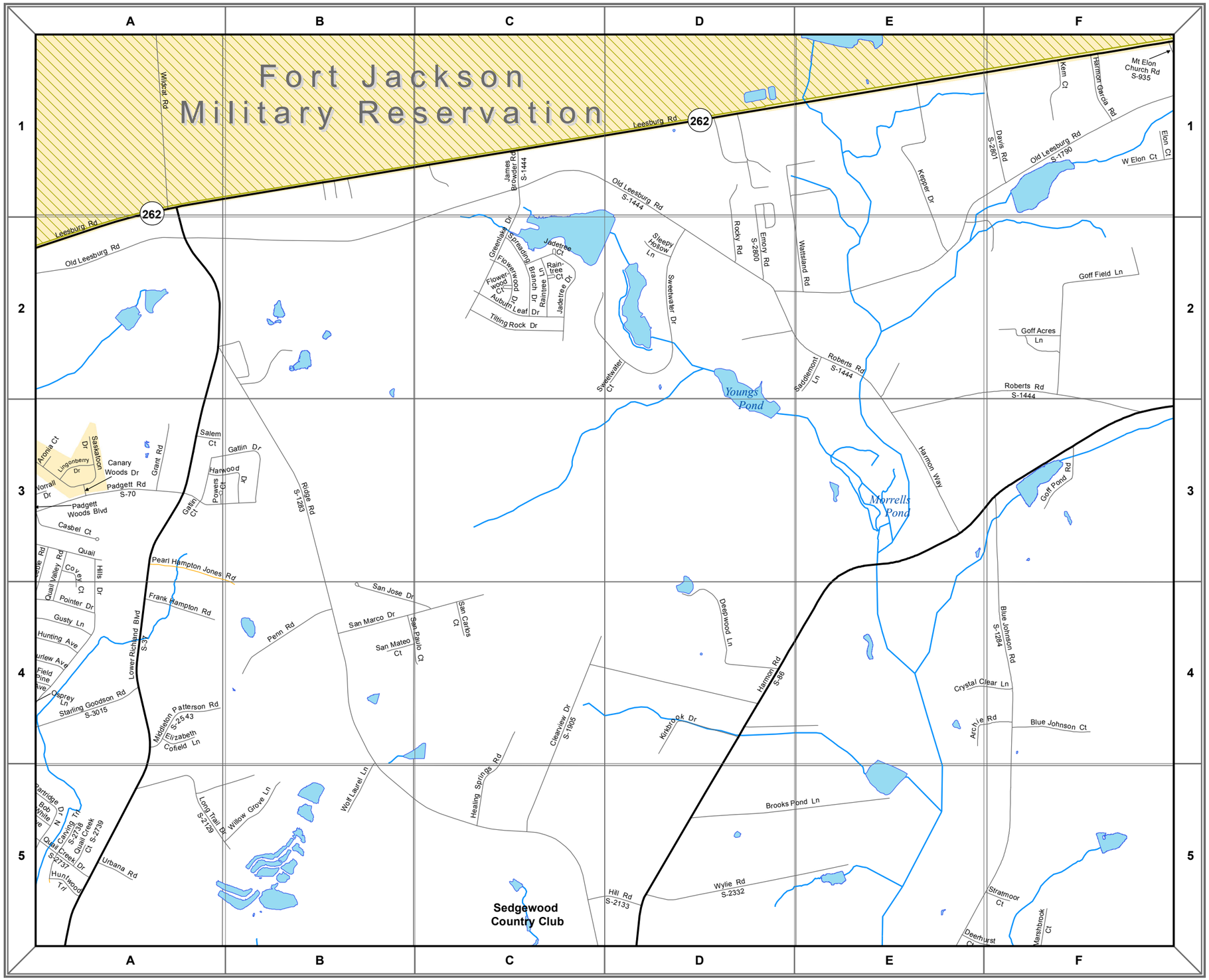

N
W E
S

0 0.2 0.4 0.8 Miles

- Schools
- Libraries
- Fire Stations
- Police Stations
- Railroads
- Streams
- Lakes
- Colleges
- Hospitals
- Golf Courses
- Parks
- Federal Land
- County Boundary

Roads

- Final
- Proposed
- Under Construction
- Arterial Roads
- Interstates

Municipalities

- Arcadia Lakes
- Blythewood
- Columbia
- Eastover
- Forest Acres
- Irmo

RC GEO
www.richlandmaps.com

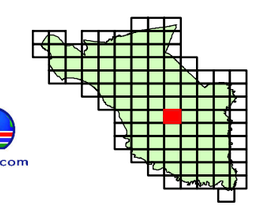

47	59	69
48	60	70
49	61	71

© Copyright Richland County GIS 2013

Richland County Map Book

Last Update: Apr 08, 2013

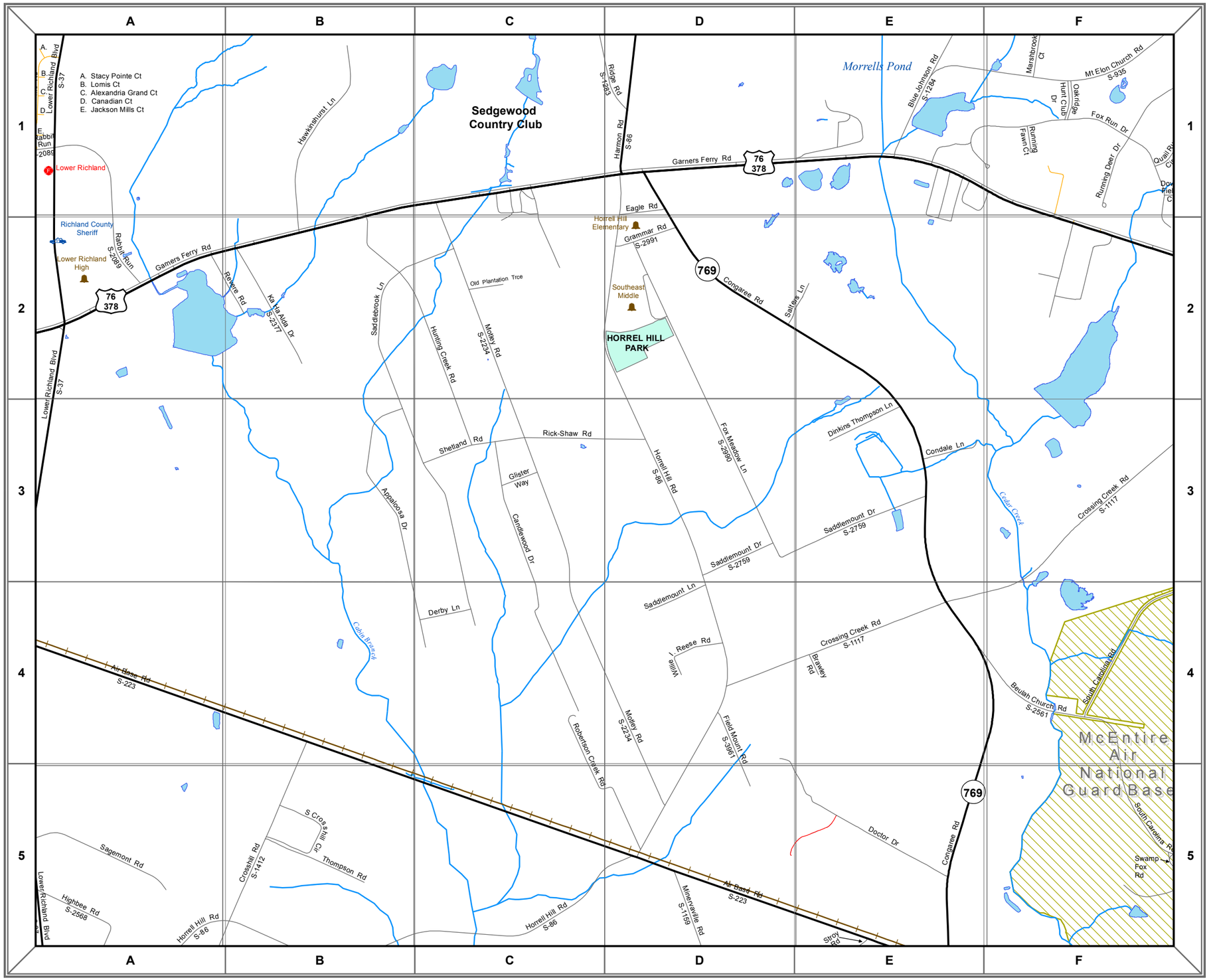

0 0.2 0.4 0.8 Miles

- Schools
- Libraries
- Fire Stations
- Police Stations
- Railroads
- Streams
- Lakes
- Colleges
- Hospitals
- Golf Courses
- Parks
- Federal Land
- County Boundary

Roads

- Final
- Proposed
- Under Construction
- Arterial Roads
- Interstates

Municipalities

- Arcadia Lakes
- Blythewood
- Columbia
- Eastover
- Forest Acres
- Irmo

RC GEO
www.richlandmaps.com

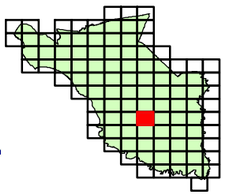

48	60	70
49	61	71
50	62	72

© Copyright Richland County GIS 2013

Richland County Map Book

Last Update: Apr 08, 2013

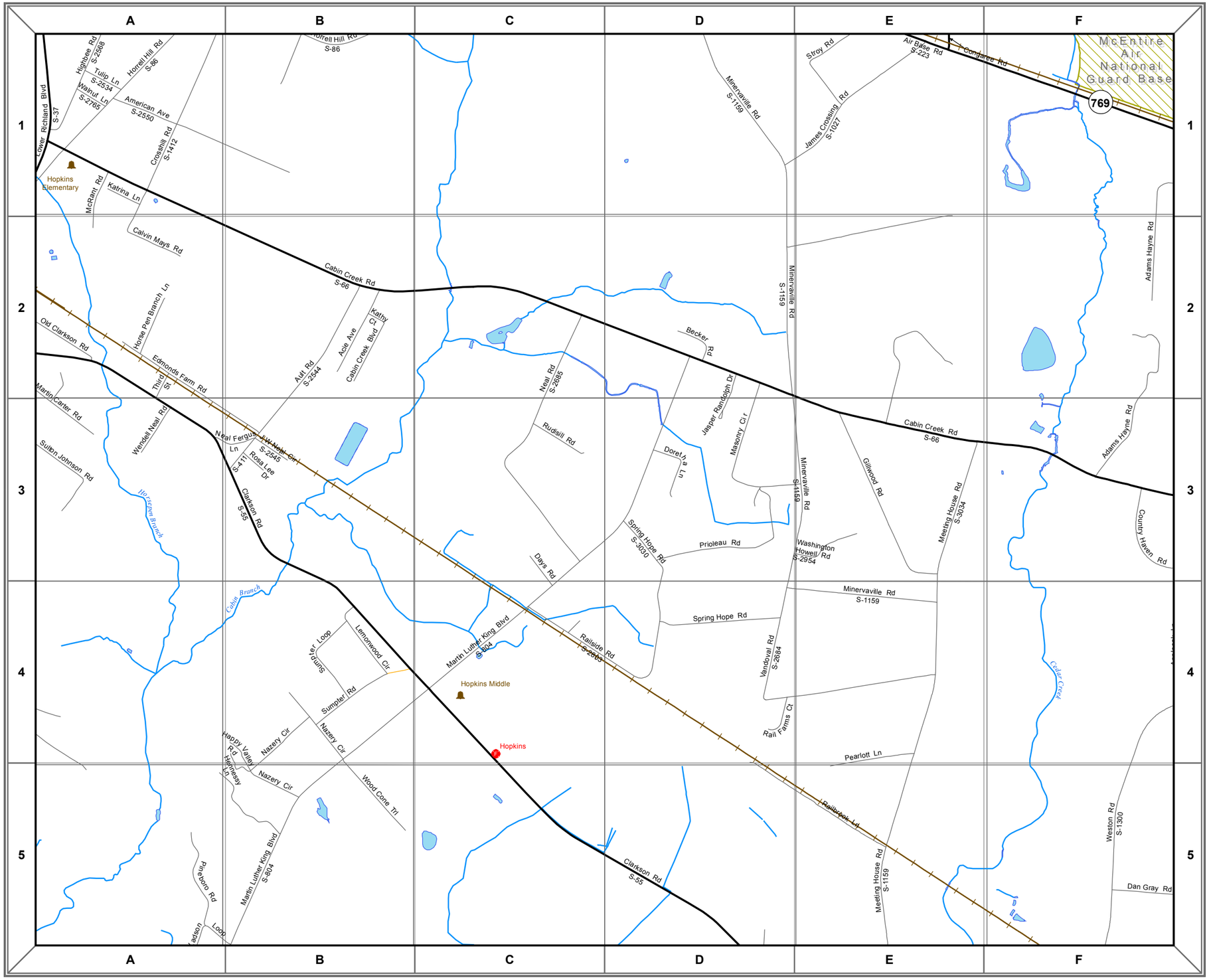

RICHLAND COUNTY SOUTH CAROLINA 1799

N W E S

0 0.2 0.4 0.8 Miles

- Schools
- Libraries
- Fire Stations
- Police Stations
- Railroads
- Streams
- Lakes
- Colleges
- Hospitals
- Golf Courses
- Parks
- Federal Land
- County Boundary

Roads

- Final
- Proposed
- Under Construction
- Arterial Roads
- Interstates

Municipalities

- Arcadia Lakes
- Blythewood
- Columbia
- Eastover
- Forest Acres
- Irmo

RC GEO
www.richlandmaps.com

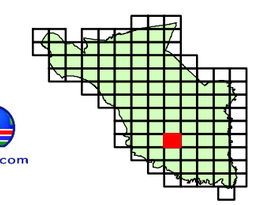

49	61	71
50	62	72
51	63	73

© Copyright Richland County GIS 2013

Richland County Map Book

Last Update: Apr 08, 2013

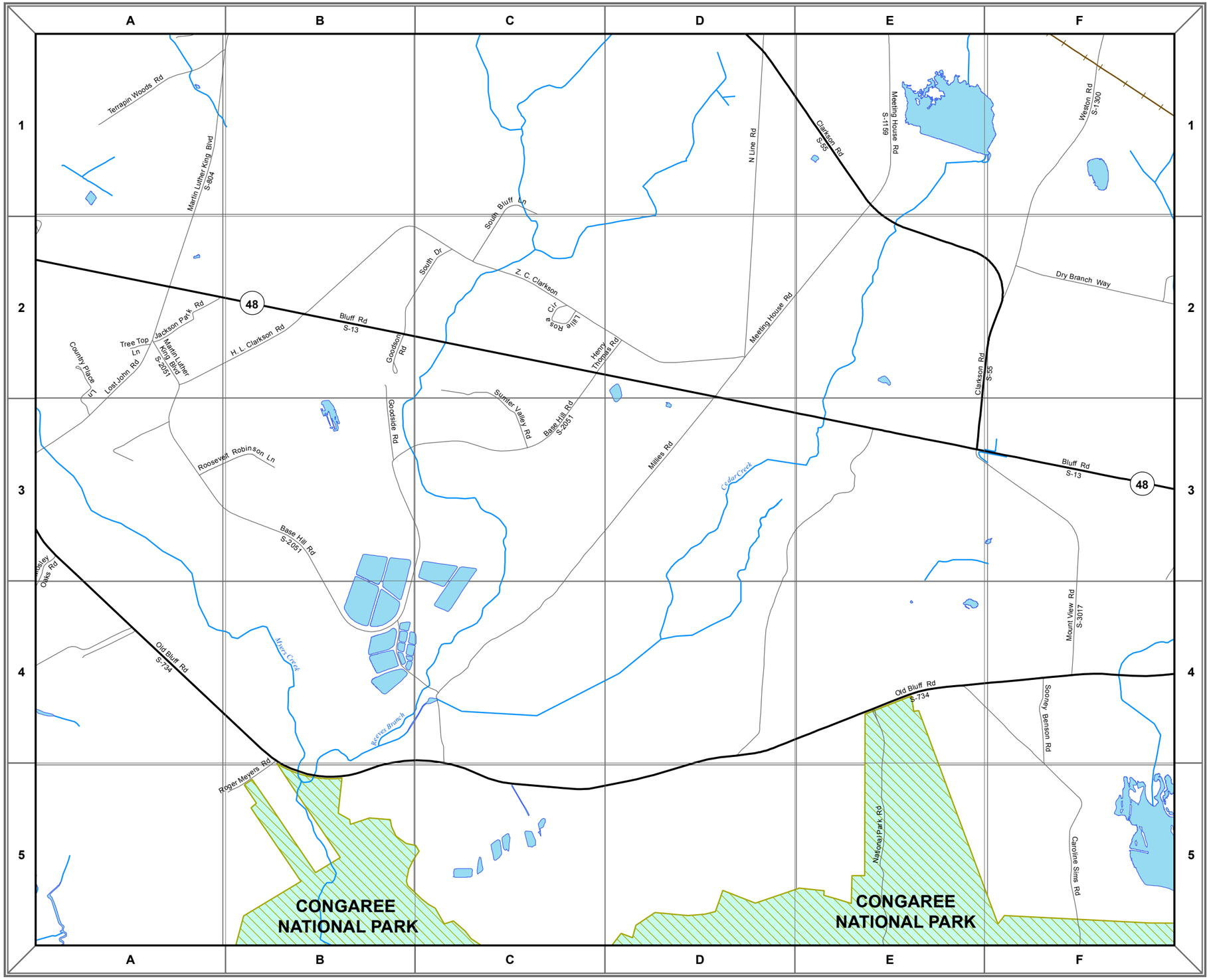

N
W E
S

0 0.2 0.4 0.8 Miles

- Schools
- Libraries
- Fire Stations
- Police Stations
- Railroads
- Streams
- Lakes
- Colleges
- Hospitals
- Golf Courses
- Parks
- Federal Land
- County Boundary

Roads

- Final
- Proposed
- Under Construction
- Arterial Roads
- Interstates

Municipalities

- Arcadia Lakes
- Blythewood
- Columbia
- Eastover
- Forest Acres
- Irmo

RC GEO
www.richlandmaps.com

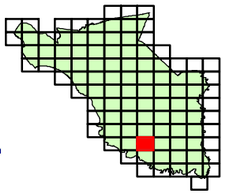

50	62	72
51	63	73
52	64	74

© Copyright Richland County GIS 2013

Richland County Map Book

Last Update: Apr 08, 2013

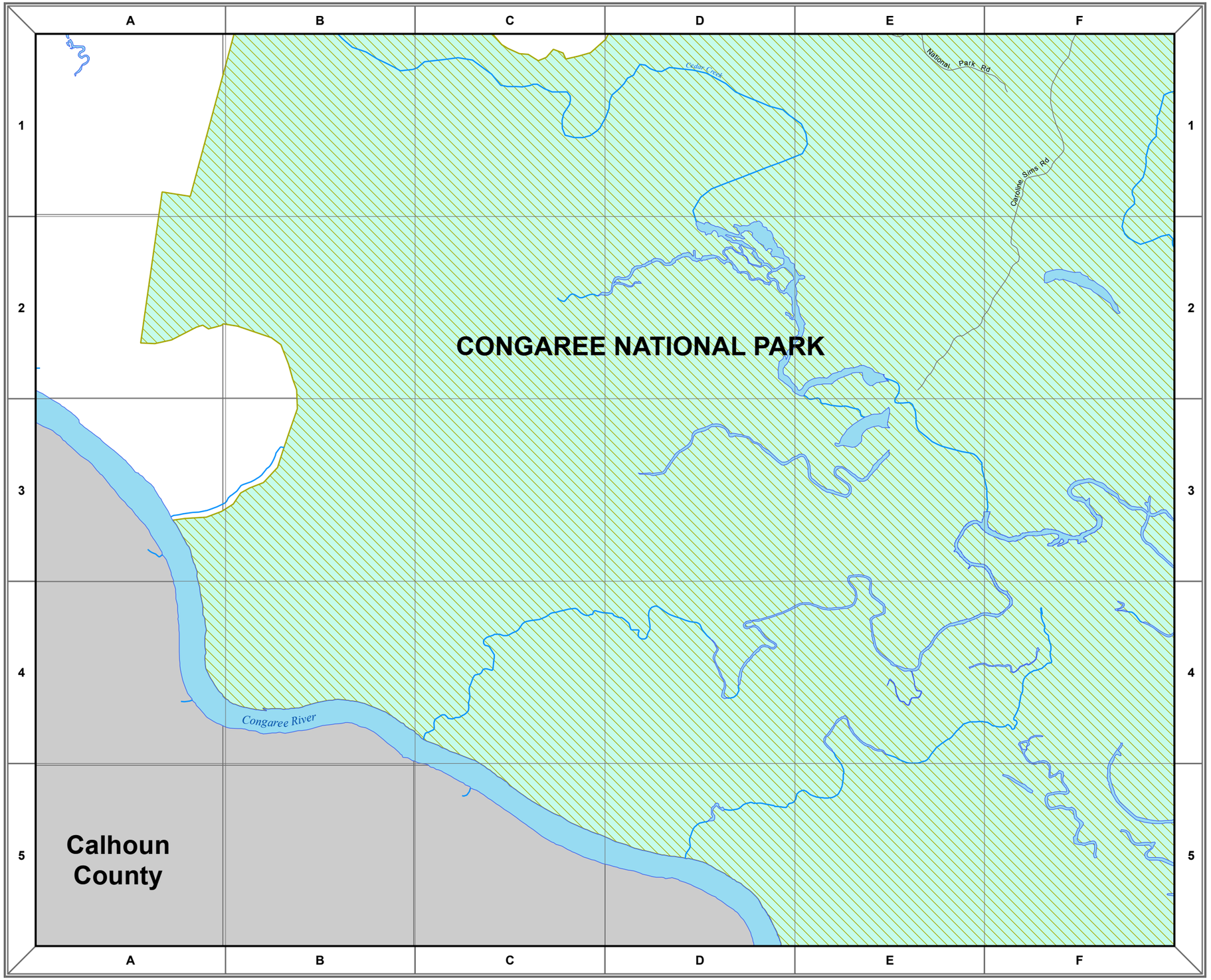

N
W E
S

0 0.2 0.4 0.8 Miles

- Schools
- Libraries
- Fire Stations
- Police Stations
- Railroads
- Streams
- Lakes
- Colleges
- Hospitals
- Golf Courses
- Parks
- Federal Land
- County Boundary

Roads

- Final
- Proposed
- Under Construction
- Arterial Roads
- Interstates

Municipalities

- Arcadia Lakes
- Blythewood
- Columbia
- Eastover
- Forest Acres
- Irmo

RC GEO
www.richlandmaps.com

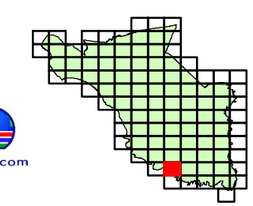

51	63	73
52	64	74
CALHOUN	65	75

© Copyright Richland County GIS 2013

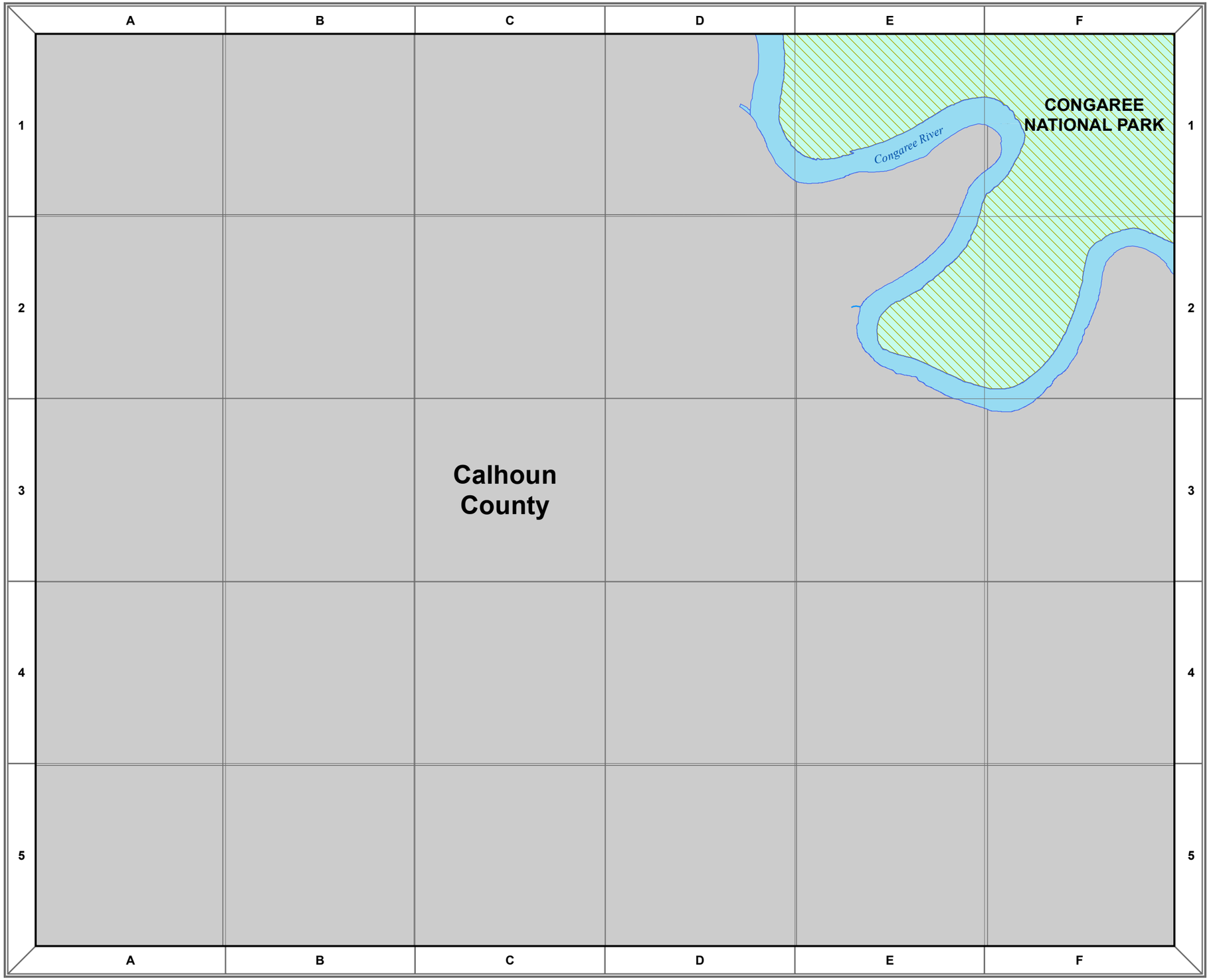

Richland County Map Book

Last Update: Apr 08, 2013

N
W E
S

0 0.2 0.4 0.8 Miles

- Schools
- Libraries
- Fire Stations
- Police Stations
- Railroads
- Streams
- Lakes
- Colleges
- Hospitals
- Golf Courses
- Parks
- Federal Land
- County Boundary

Roads

- Final
- Proposed
- Under Construction
- Arterial Roads
- Interstates

Municipalities

- Arcadia Lakes
- Blythewood
- Columbia
- Eastover
- Forest Acres
- Irmo

RC GEO
www.richlandmaps.com

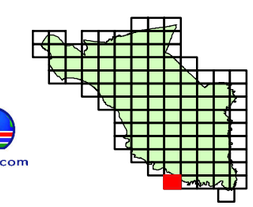

52	64	74
CALHOUN	65	75
CALHOUN	CALHOUN	CALHOUN

© Copyright Richland County GIS 2013

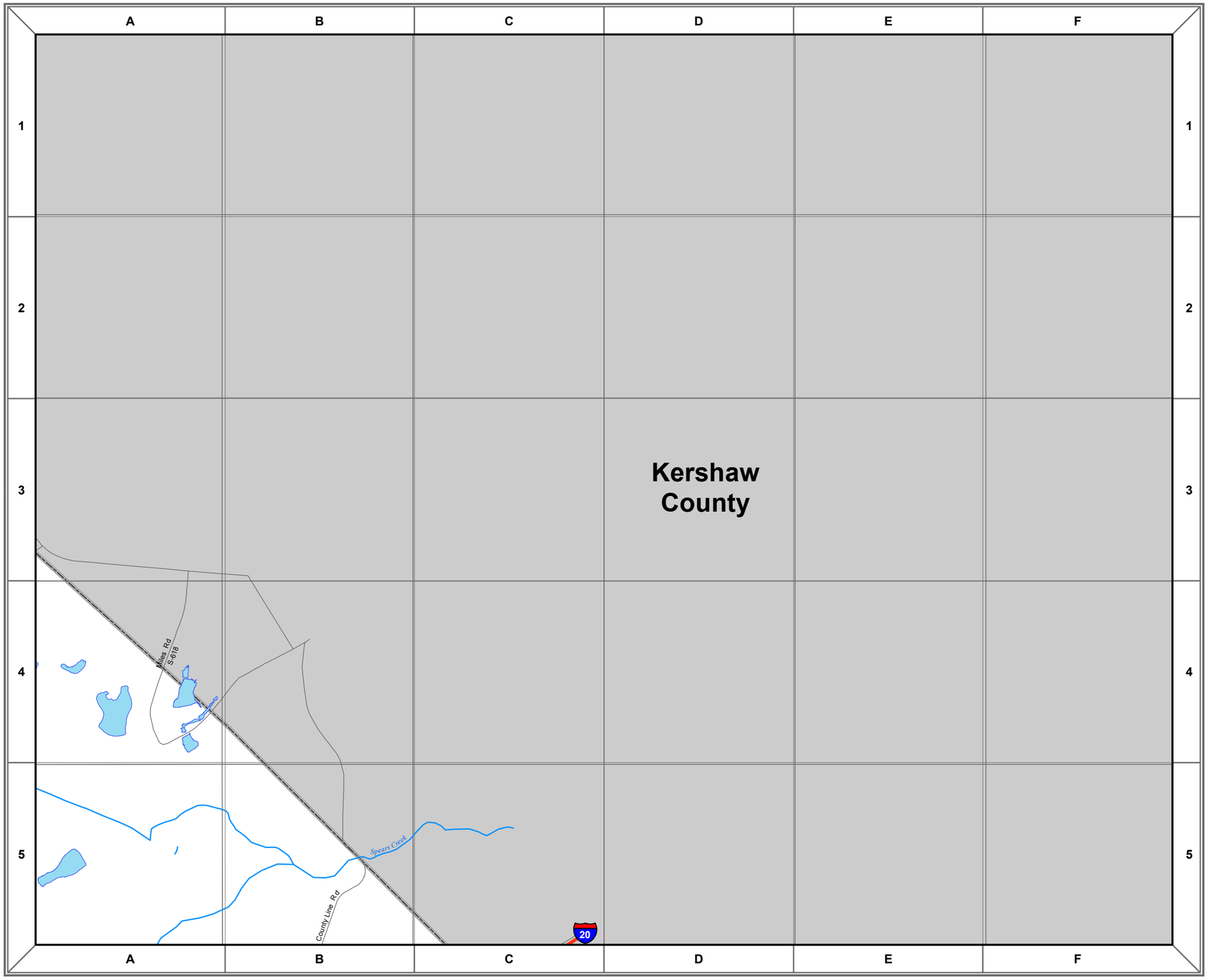

Richland County Map Book

Last Update: Apr 08, 2013

N
W
E
S

0 0.2 0.4 0.8 Miles

- Schools
- Libraries
- Fire Stations
- Police Stations
- Railroads
- Streams
- Lakes
- Colleges
- Hospitals
- Golf Courses
- Parks
- Federal Land
- County Boundary

Roads

- Final
- Proposed
- Under Construction
- Arterial Roads
- Interstates

Municipalities

- Arcadia Lakes
- Blythewood
- Columbia
- Eastover
- Forest Acres
- Irmo

RC GEO
www.richlandmaps.com

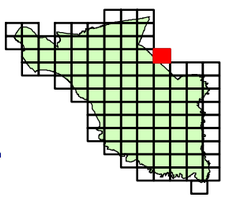

55	KERSHAW	KERSHAW
56	66	KERSHAW
57	67	76

© Copyright Richland County GIS 2013

Richland County Map Book

Last Update: Apr 08, 2013

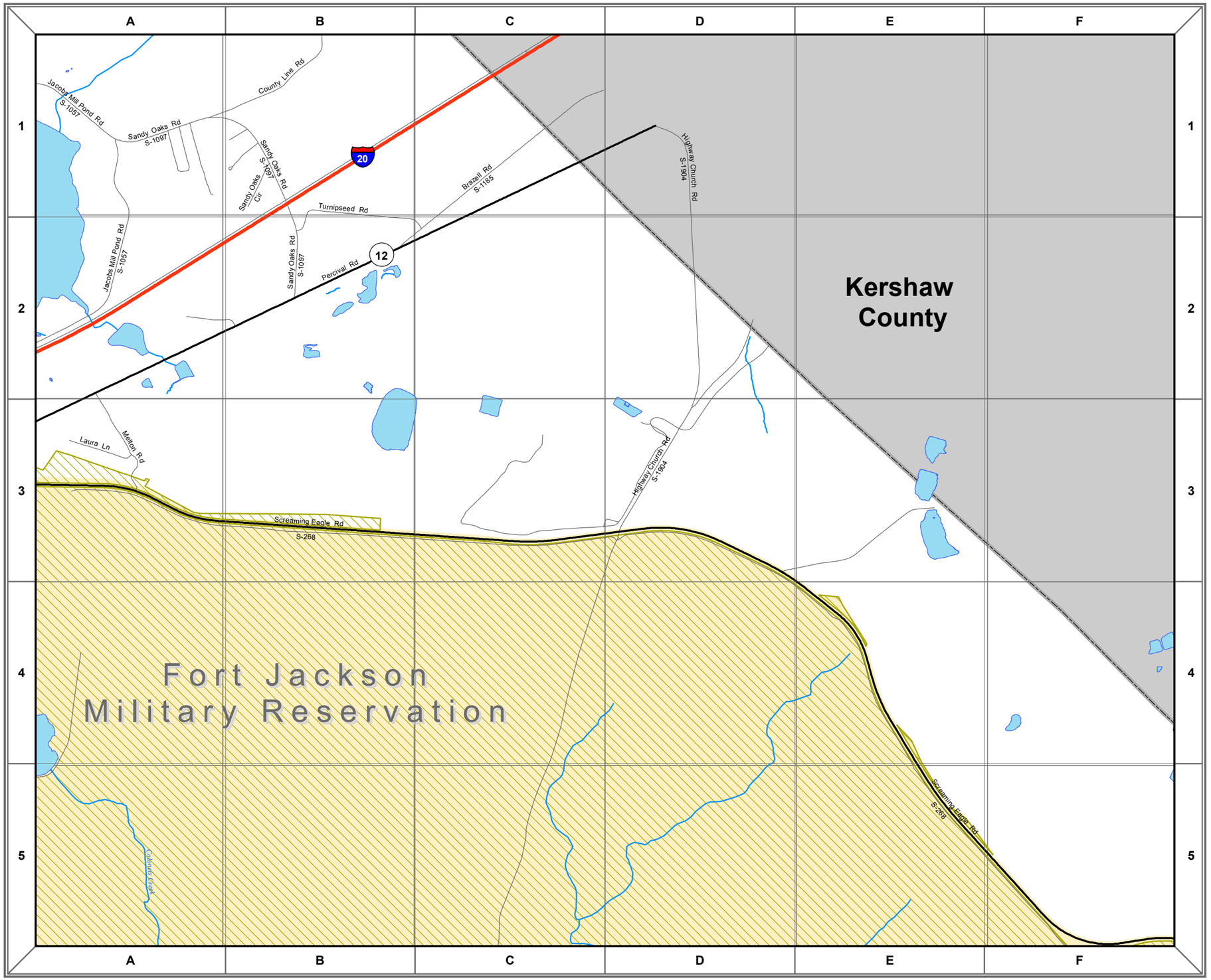

N
W E
S

0 0.2 0.4 0.8 Miles

- Schools
- Libraries
- Fire Stations
- Police Stations
- Railroads
- Streams
- Lakes
- Colleges
- Hospitals
- Golf Courses
- Parks
- Federal Land
- County Boundary

Roads

- Final
- Proposed
- Under Construction
- Arterial Roads
- Interstates

Municipalities

- Arcadia Lakes
- Blythewood
- Columbia
- Eastover
- Forest Acres
- Irmo

RC GEO
www.richlandmaps.com

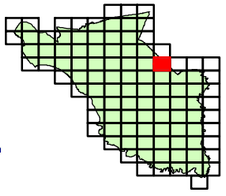

56	66	KERSHAW
57	67	76
58	68	77

© Copyright Richland County GIS 2013

Richland County Map Book

Last Update: Apr 08, 2013

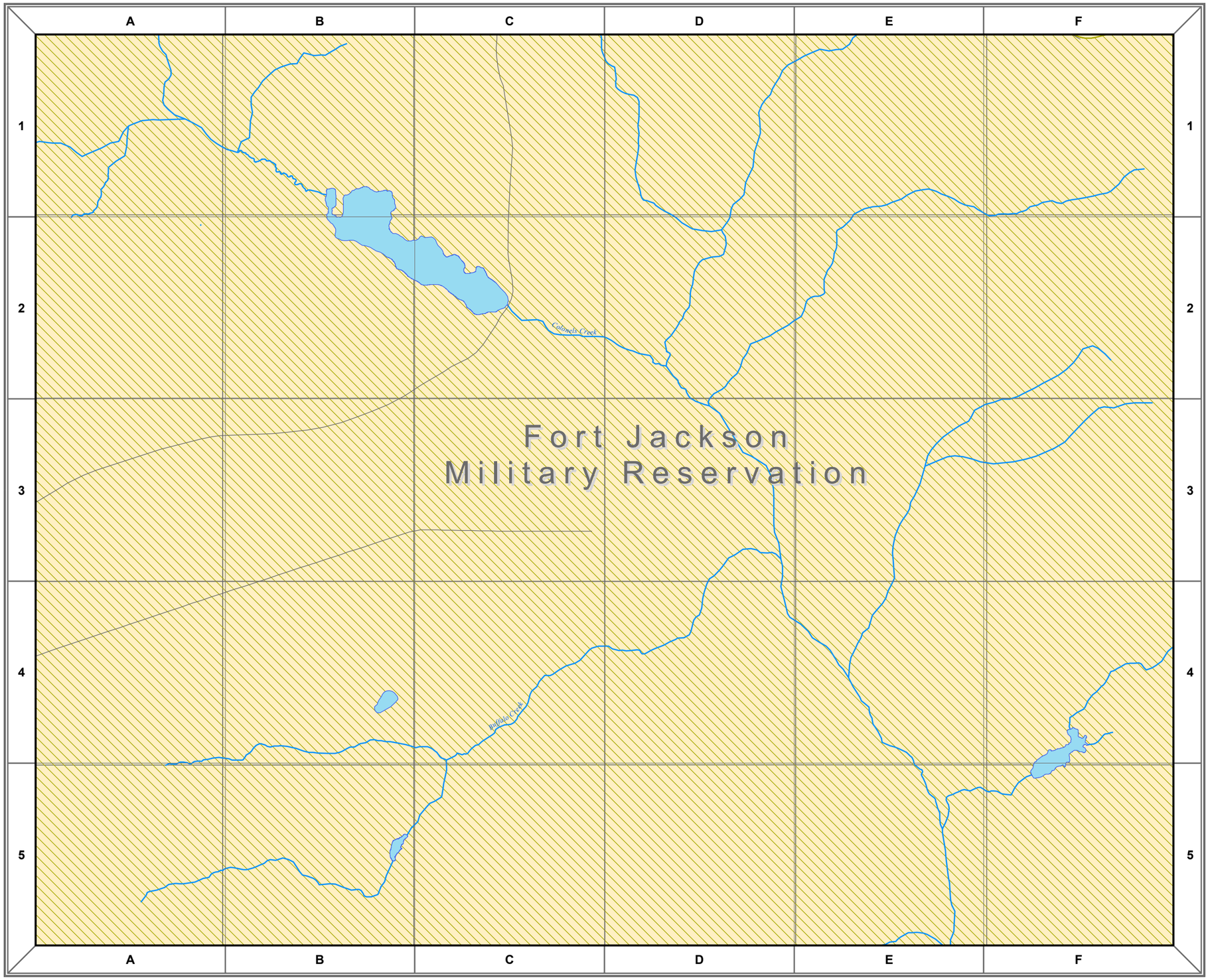

N
W E
S

0 0.2 0.4 0.8 Miles

- Schools
- Libraries
- Fire Stations
- Police Stations
- Railroads
- Streams
- Lakes
- Colleges
- Hospitals
- Golf Courses
- Parks
- Federal Land
- County Boundary

Roads

- Final
- Proposed
- Under Construction
- Arterial Roads
- Interstates

Municipalities

- Arcadia Lakes
- Blythewood
- Columbia
- Eastover
- Forest Acres
- Irmo

RC GEO
www.richlandmaps.com

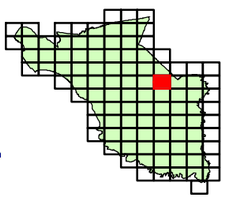

57	67	76
58	68	77
59	69	78

© Copyright Richland County GIS 2013

Richland County Map Book

Last Update: Apr 08, 2013

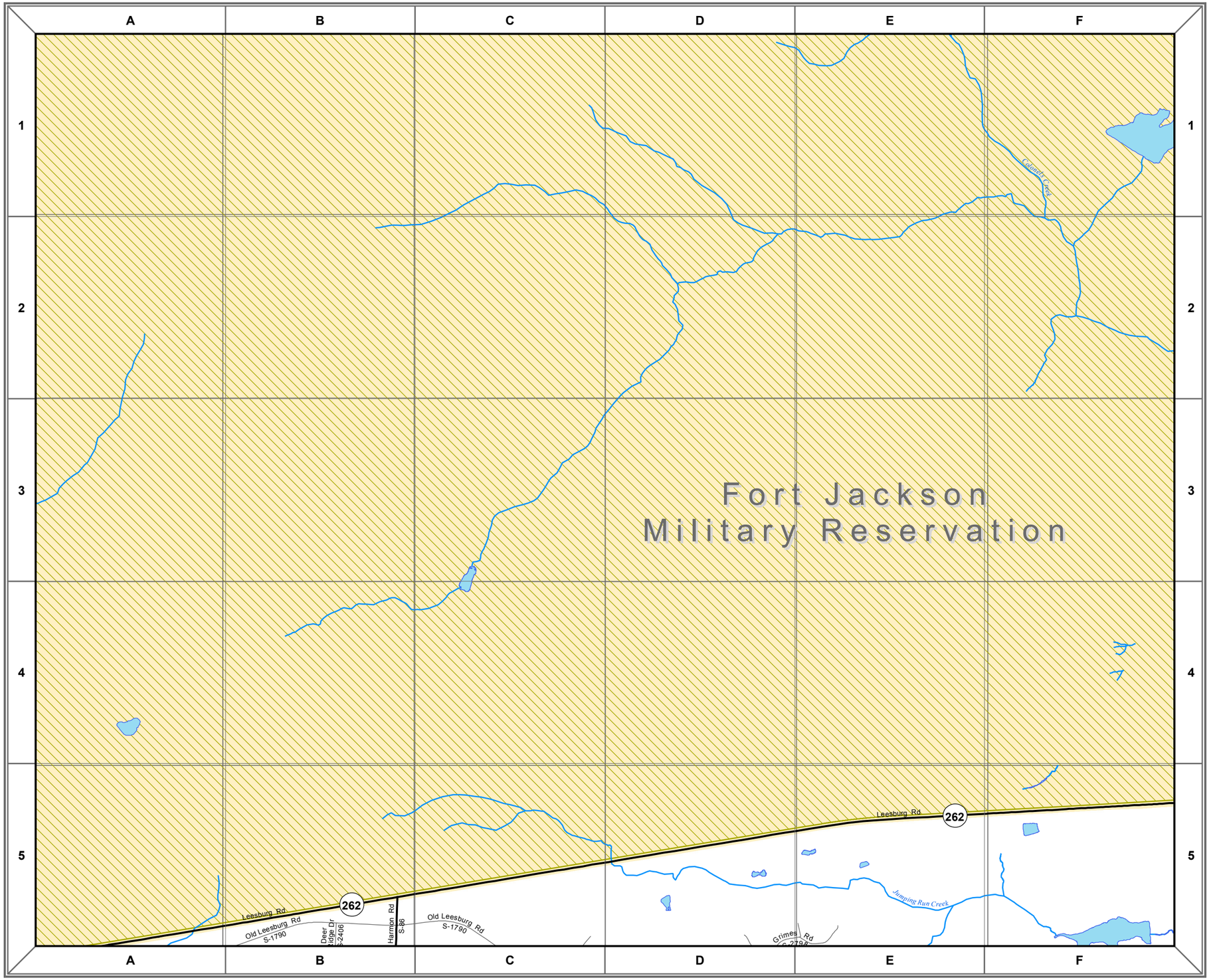

N
W E
S

0 0.2 0.4 0.8 Miles

- Schools
- Libraries
- Fire Stations
- Police Stations
- Railroads
- Streams
- Lakes
- Colleges
- Hospitals
- Golf Courses
- Parks
- Federal Land
- County Boundary

Roads

- Final
- Proposed
- Under Construction
- Arterial Roads
- Interstates

Municipalities

- Arcadia Lakes
- Blythewood
- Columbia
- Eastover
- Forest Acres
- Irmo

RC GEO
www.richlandmaps.com

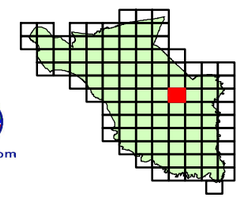

58	68	77
59	69	78
60	70	79

© Copyright Richland County GIS 2013

Richland County Map Book

Last Update: Apr 08, 2013

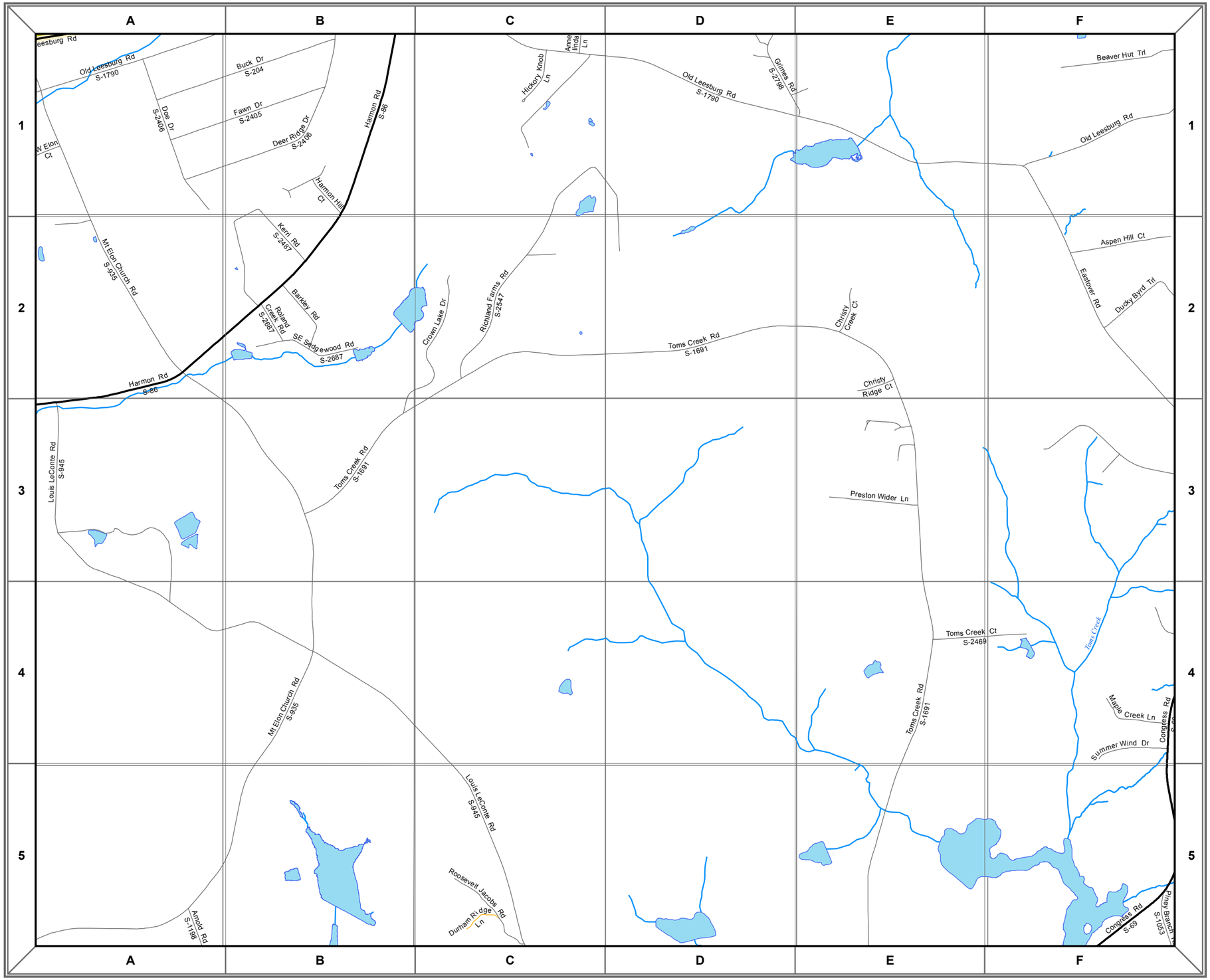

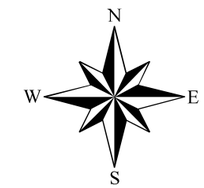

0 0.2 0.4 0.8 Miles

- Schools
- Libraries
- Fire Stations
- Police Stations
- Railroads
- Streams
- Lakes
- Colleges
- Hospitals
- Golf Courses
- Parks
- Federal Land
- County Boundary

Roads

- Final
- Proposed
- Under Construction
- Arterial Roads
- Interstates

Municipalities

- Arcadia Lakes
- Blythewood
- Columbia
- Eastover
- Forest Acres
- Irmo

RC GEO
www.richlandmaps.com

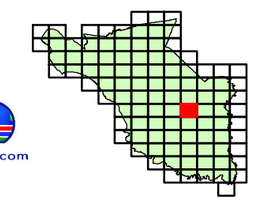

59	69	78
60	70	79
61	71	80

© Copyright Richland County GIS 2013

Richland County Map Book

Last Update: Apr 08, 2013

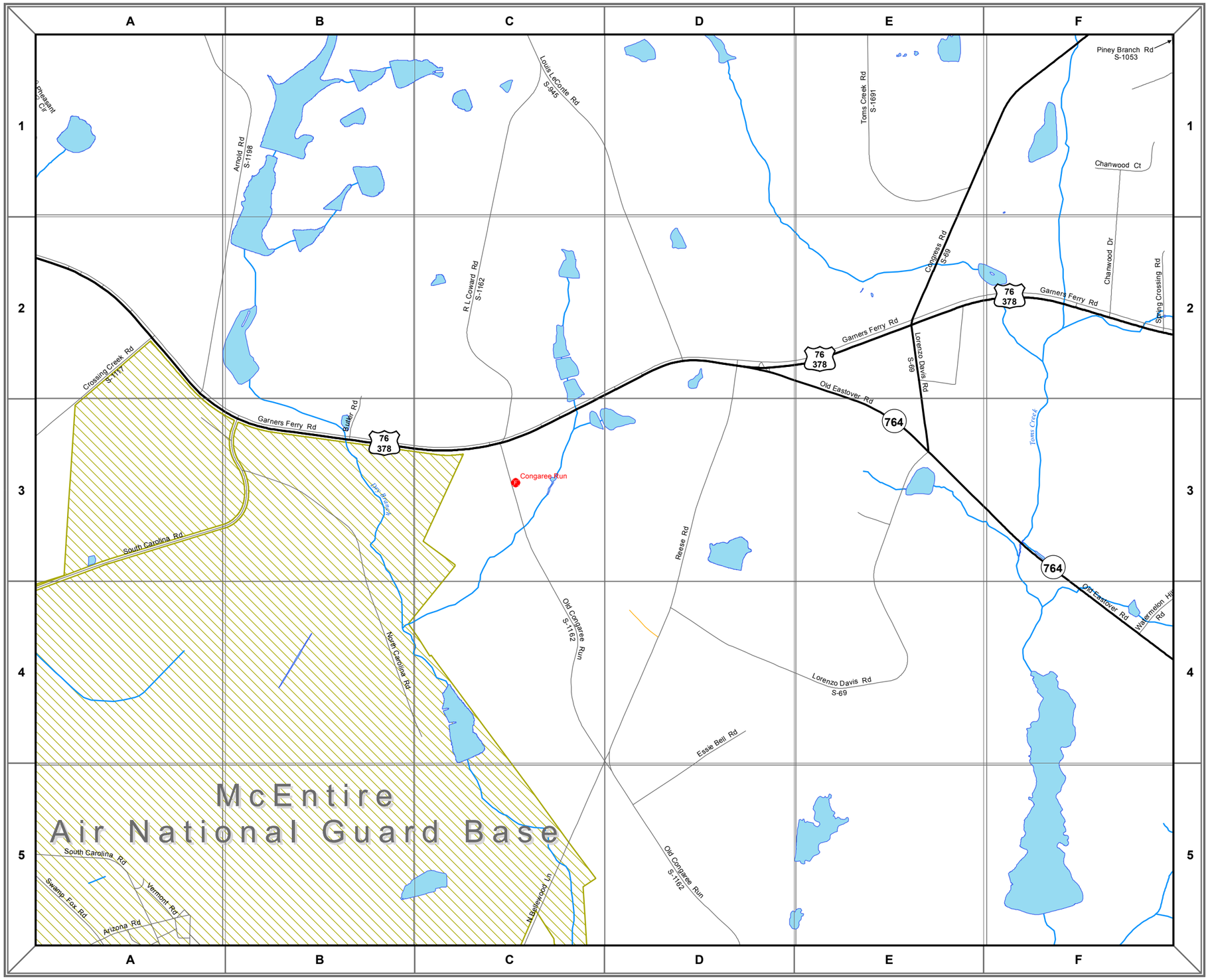



0 0.2 0.4 0.8 Miles

- Schools
- Libraries
- Fire Stations
- Police Stations
- Railroads
- Streams
- Lakes
- Colleges
- Hospitals
- Golf Courses
- Parks
- Federal Land
- County Boundary

Roads

- Final
- Proposed
- Under Construction
- Arterial Roads
- Interstates

Municipalities

- Arcadia Lakes
- Blythewood
- Columbia
- Eastover
- Forest Acres
- Irmo

RC GEO
www.richlandmaps.com

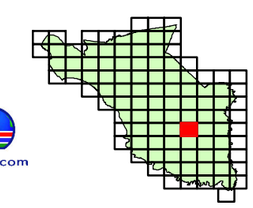

60	70	79
61	71	80
62	72	81

© Copyright Richland County GIS 2013

Richland County Map Book

Last Update: Apr 08, 2013

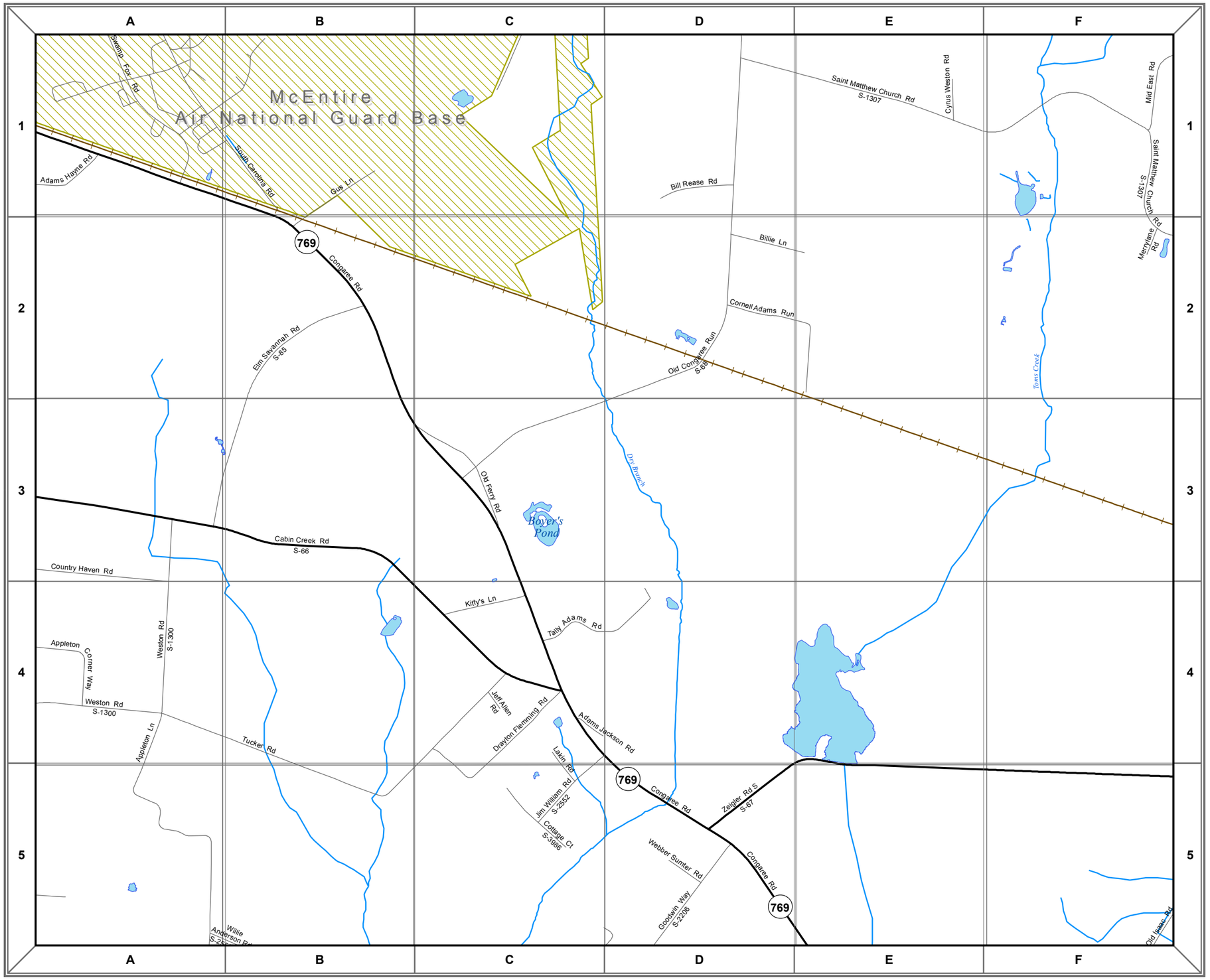

RICHLAND COUNTY SOUTH CAROLINA 1799

N
W
E
S

0 0.2 0.4 0.8 Miles

- Schools
- Libraries
- Fire Stations
- Police Stations
- Railroads
- Streams
- Lakes
- Colleges
- Hospitals
- Golf Courses
- Parks
- Federal Land
- County Boundary

Roads

- Final
- Proposed
- Under Construction
- Arterial Roads
- Interstates

Municipalities

- Arcadia Lakes
- Blythewood
- Columbia
- Eastover
- Forest Acres
- Irmo

RC GEO
www.richlandmaps.com

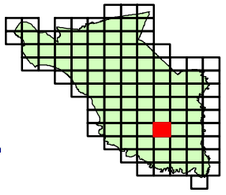

61	71	80
62	72	81
63	73	82

© Copyright Richland County GIS 2013

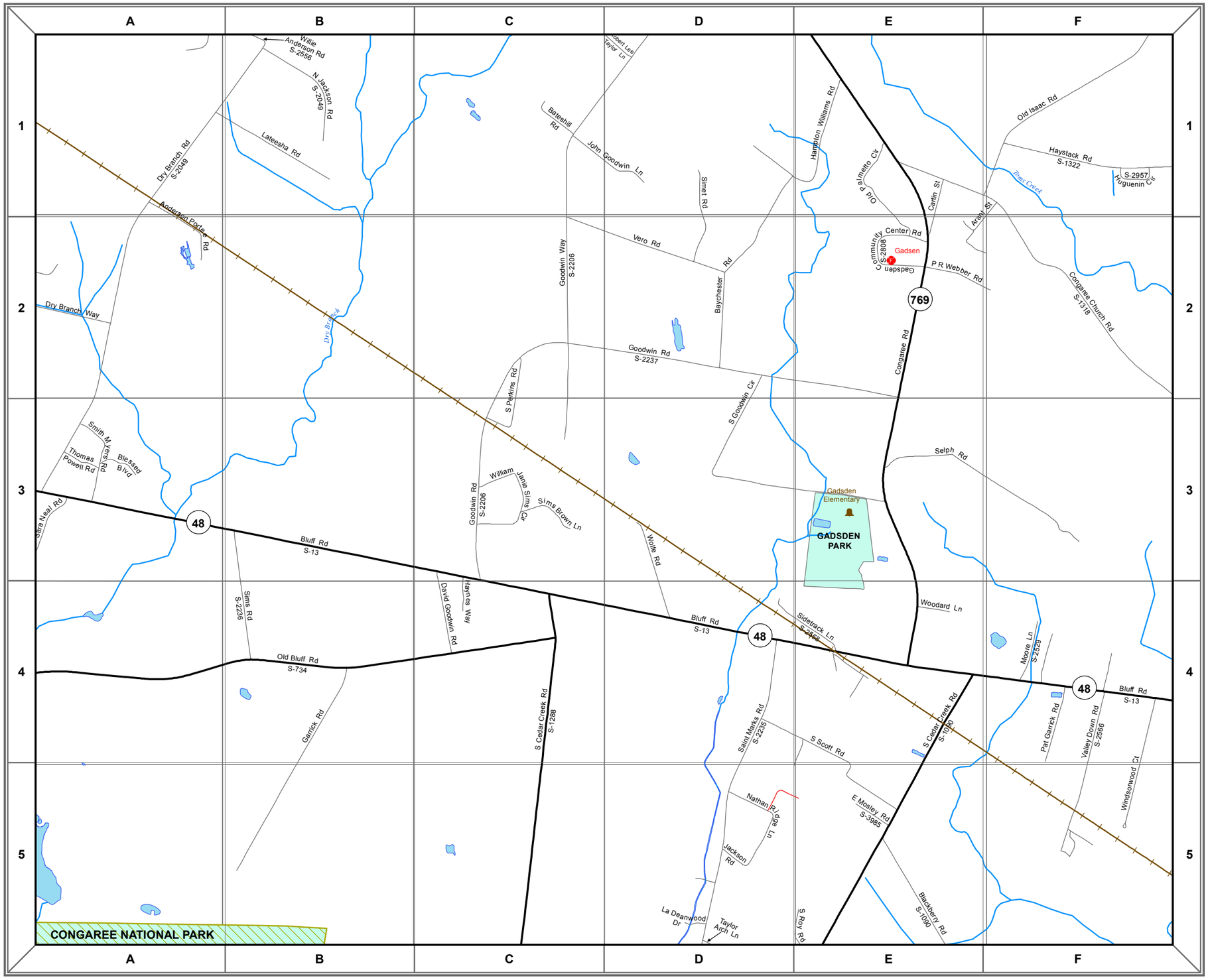

Richland County Map Book

Last Update: Apr 08, 2013

N
W E
S

0 0.2 0.4 0.8 Miles

- Schools
- Libraries
- Fire Stations
- Police Stations
- Railroads
- Streams
- Lakes
- Colleges
- Hospitals
- Golf Courses
- Parks
- Federal Land
- County Boundary

Roads

- Final
- Proposed
- Under Construction
- Arterial Roads
- Interstates

Municipalities

- Arcadia Lakes
- Blythewood
- Columbia
- Eastover
- Forest Acres
- Irmo

RC GEO
www.richlandmaps.com

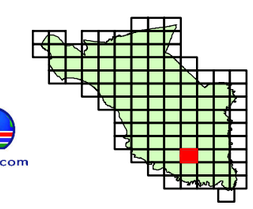

62	72	81
63	73	82
64	74	83

© Copyright Richland County GIS 2013

Richland County Map Book

Last Update: Apr 08, 2013

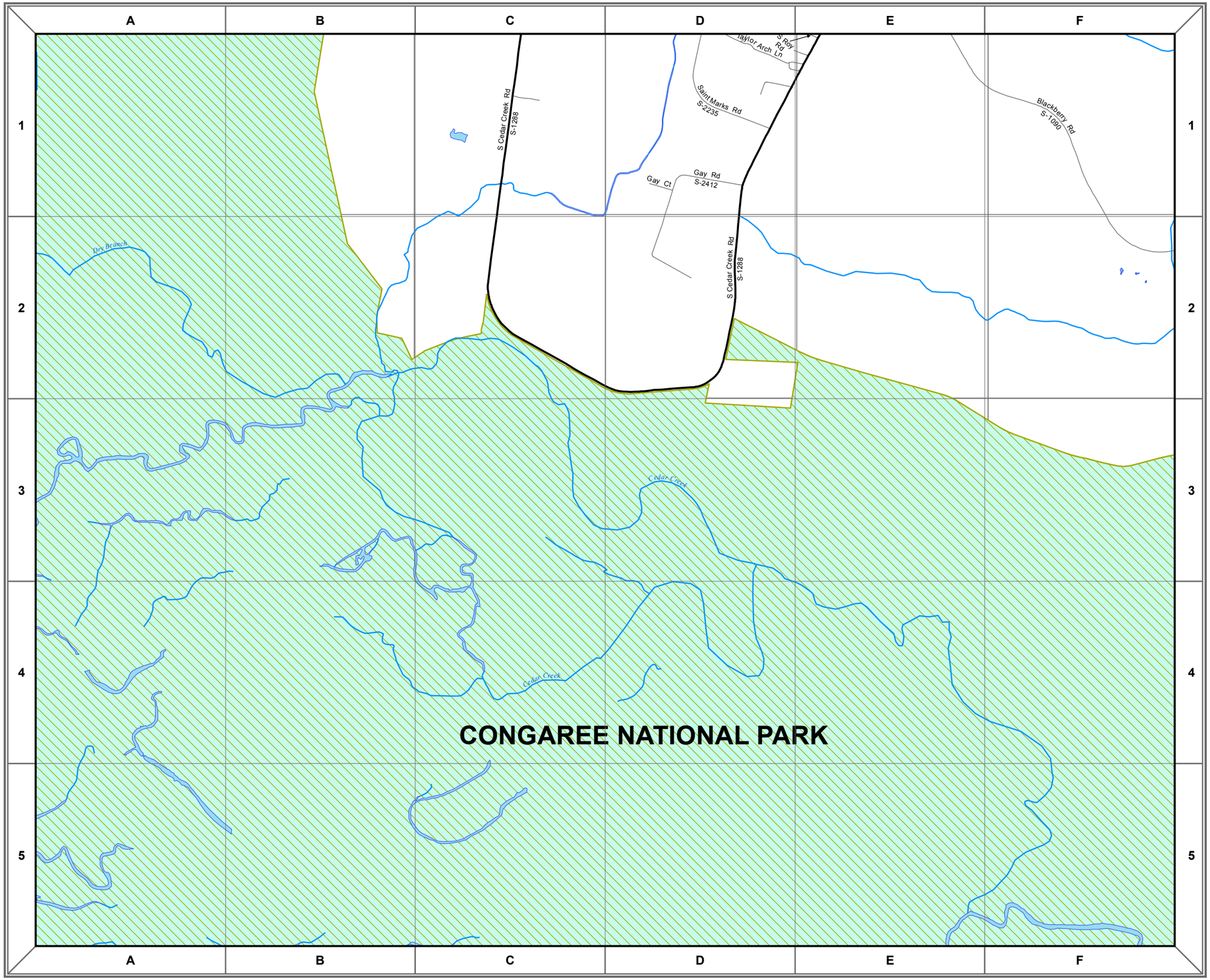

N
W E
S

0 0.2 0.4 0.8 Miles

- Schools
- Libraries
- Fire Stations
- Police Stations
- Railroads
- Streams
- Lakes
- Colleges
- Hospitals
- Golf Courses
- Parks
- Federal Land
- County Boundary

Roads

- Final
- Proposed
- Under Construction
- Arterial Roads
- Interstates

Municipalities

- Arcadia Lakes
- Blythewood
- Columbia
- Eastover
- Forest Acres
- Irmo

RC GEO
www.richlandmaps.com

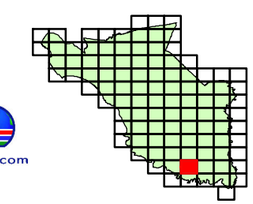

63	73	82
64	74	83
65	75	84

© Copyright Richland County GIS 2013

Richland County Map Book

Last Update: Apr 08, 2013

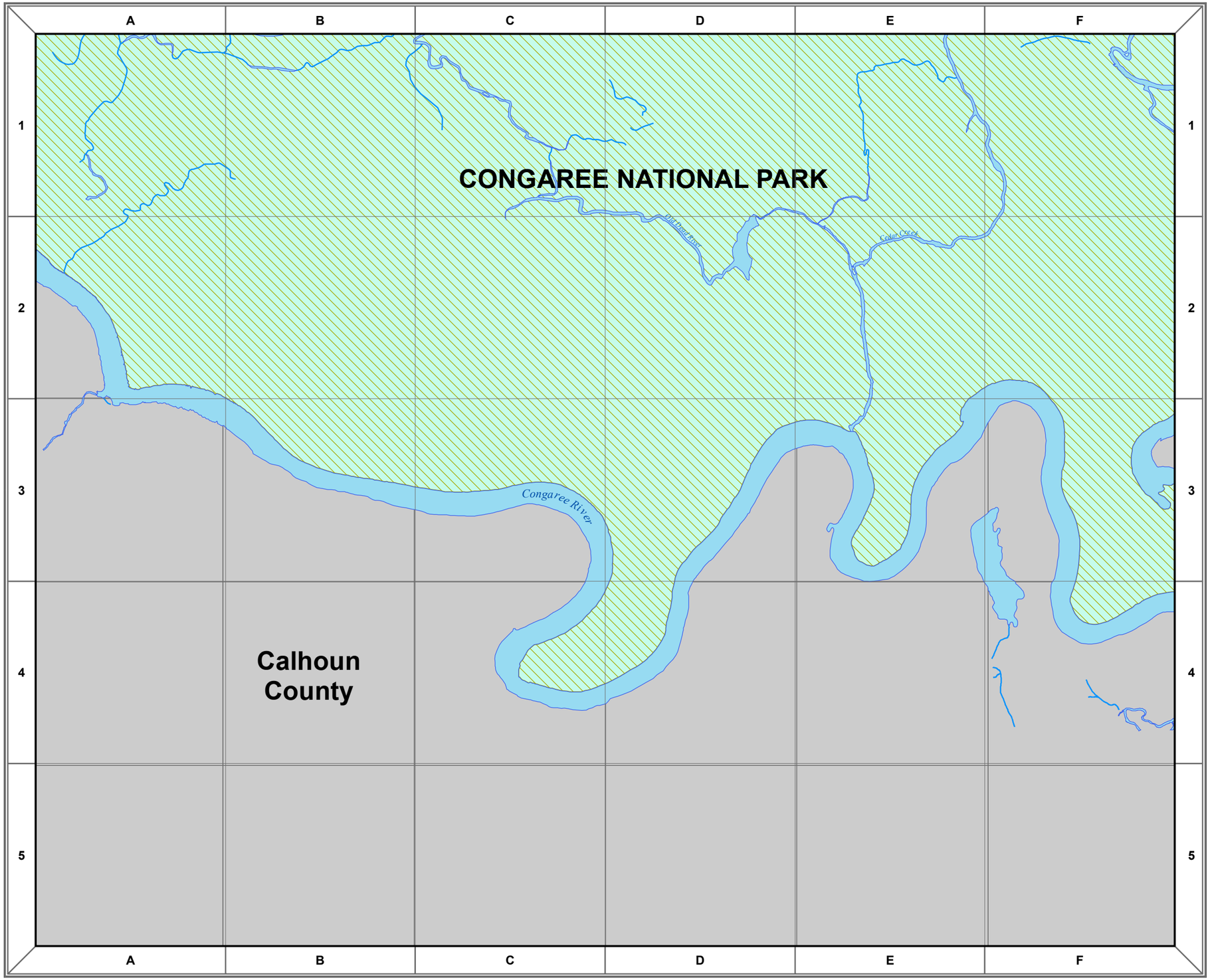

N
W E
S

0 0.2 0.4 0.8 Miles

- Schools
- Libraries
- Fire Stations
- Police Stations
- Railroads
- Streams
- Lakes
- Colleges
- Hospitals
- Golf Courses
- Parks
- Federal Land
- County Boundary

Roads

- Final
- Proposed
- Under Construction
- Arterial Roads
- Interstates

Municipalities

- Arcadia Lakes
- Blythewood
- Columbia
- Eastover
- Forest Acres
- Irmo

RC GEO
www.richlandmaps.com

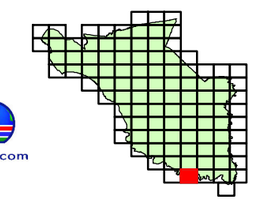

64	74	83
65	75	84
CALHOUN	CALHOUN	CALHOUN

© Copyright Richland County GIS 2013

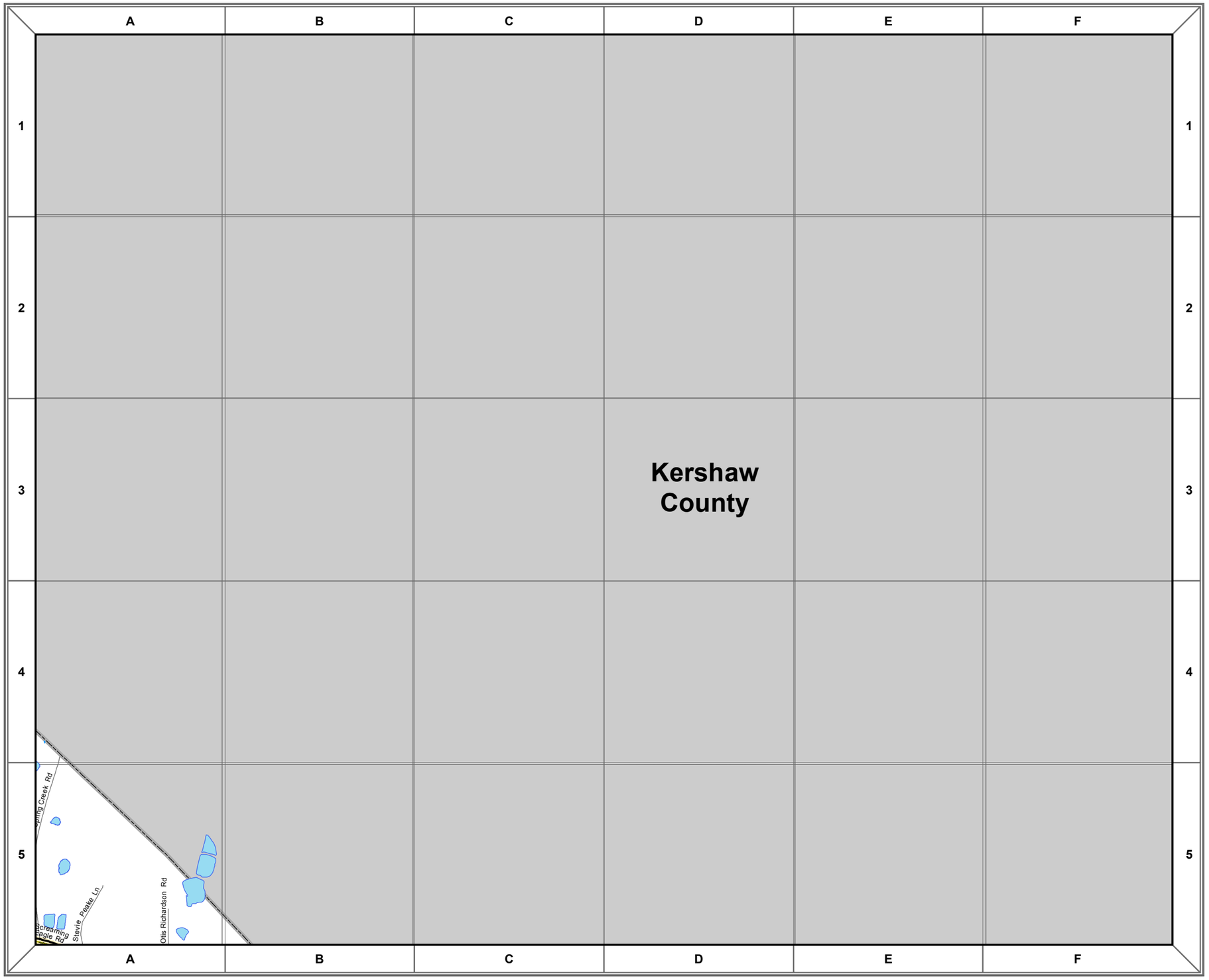

Richland County Map Book

Last Update: Apr 08, 2013

N
W
E
S

0 0.2 0.4 0.8 Miles

- Schools
- Libraries
- Fire Stations
- Police Stations
- Railroads
- Streams
- Lakes
- Colleges
- Hospitals
- Golf Courses
- Parks
- Federal Land
- County Boundary

Roads

- Final
- Proposed
- Under Construction
- Arterial Roads
- Interstates

Municipalities

- Arcadia Lakes
- Blythewood
- Columbia
- Eastover
- Forest Acres
- Irmo

RC GEO
www.richlandmaps.com

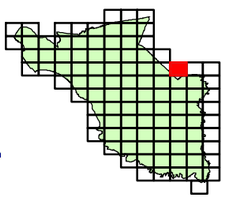

66	KERSHAW	KERSHAW
67	76	85
68	77	86

© Copyright Richland County GIS 2013

Richland County Map Book

Last Update: Apr 08, 2013

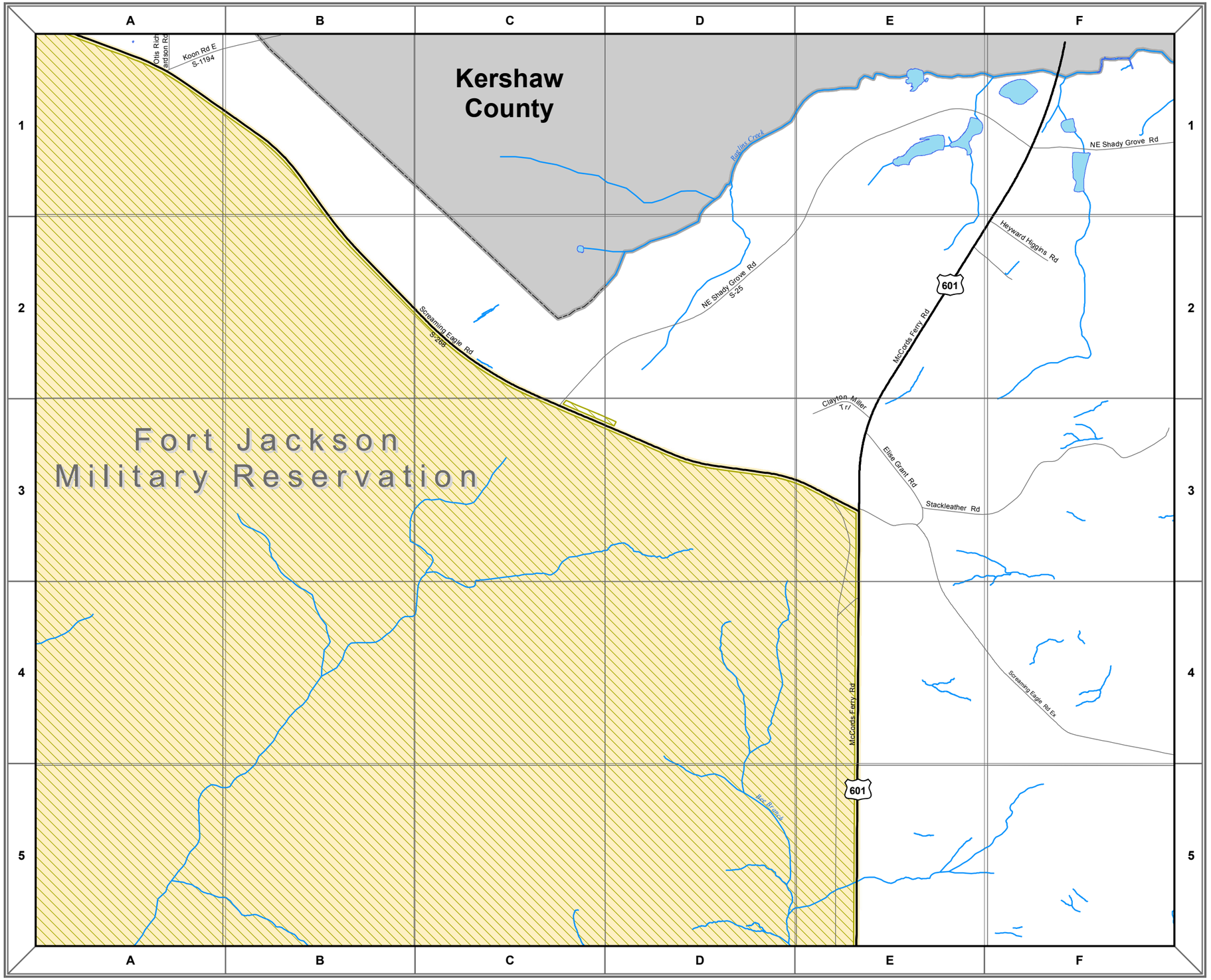

N
W E
S

0 0.2 0.4 0.8 Miles

- Schools
- Libraries
- Fire Stations
- Police Stations
- Railroads
- Streams
- Lakes
- Colleges
- Hospitals
- Golf Courses
- Parks
- Federal Land
- County Boundary

Roads

- Final
- Proposed
- Under Construction
- Arterial Roads
- Interstates

Municipalities

- Arcadia Lakes
- Blythewood
- Columbia
- Eastover
- Forest Acres
- Irmo

RC GEO
www.richlandmaps.com

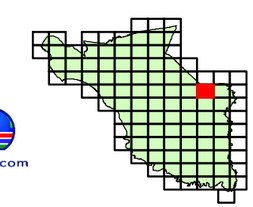

67	76	85
68	77	86
69	78	87

© Copyright Richland County GIS 2013

Richland County Map Book

Last Update: Apr 08, 2013

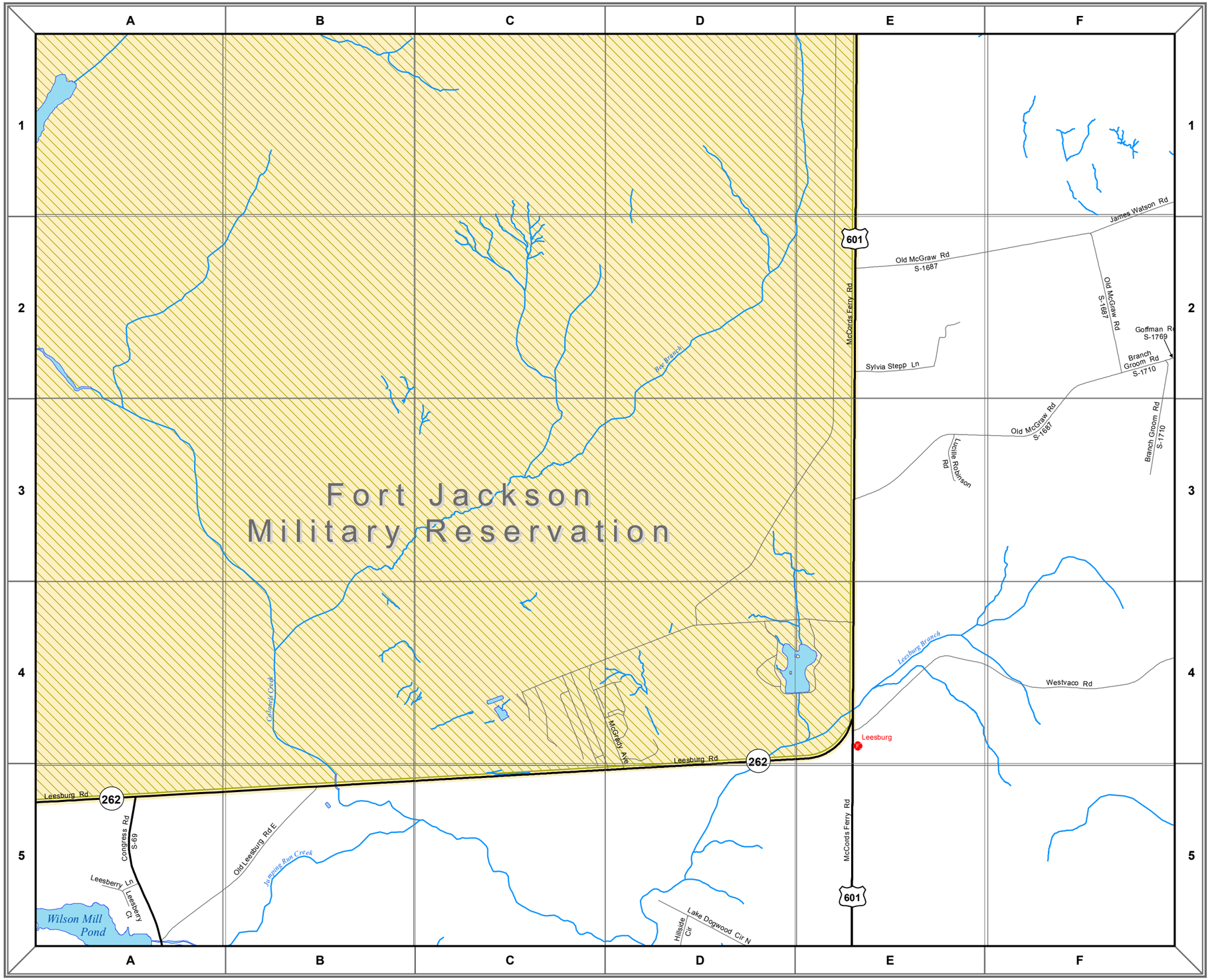

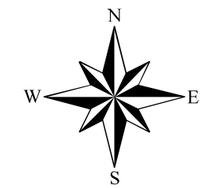

0 0.2 0.4 0.8 Miles

- Schools
- Libraries
- Fire Stations
- Police Stations
- Railroads
- Streams
- Lakes
- Colleges
- Hospitals
- Golf Courses
- Parks
- Federal Land
- County Boundary

Roads

- Final
- Proposed
- Under Construction
- Arterial Roads
- Interstates

Municipalities

- Arcadia Lakes
- Blythewood
- Columbia
- Eastover
- Forest Acres
- Irmo

RC GEO
www.richlandmaps.com

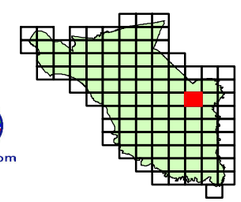

68	77	86
69	78	87
70	79	88

© Copyright Richland County GIS 2013

Richland County Map Book

Last Update: Apr 08, 2013

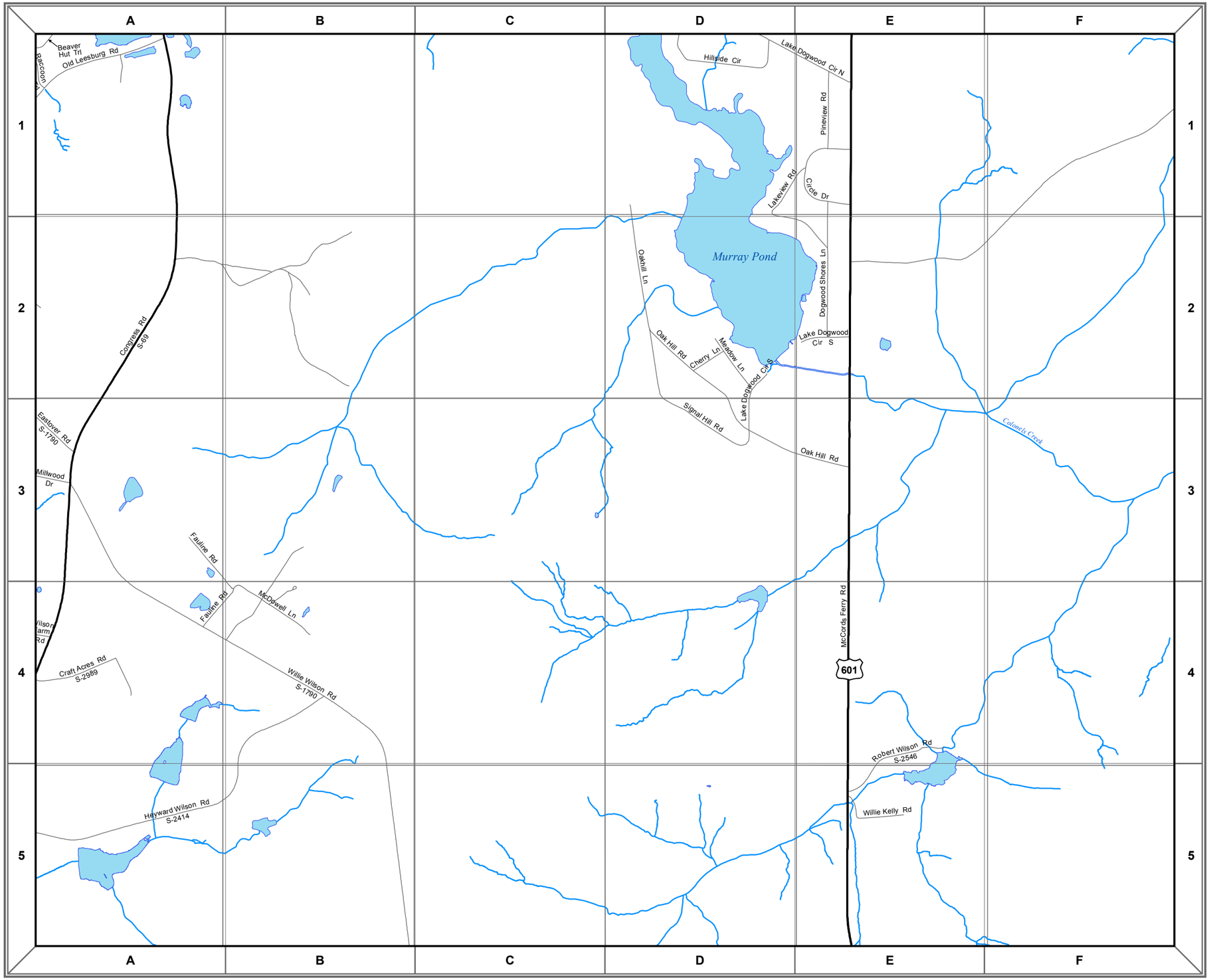

N
W E
S

0 0.2 0.4 0.8 Miles

- Schools
- Libraries
- Fire Stations
- Police Stations
- Railroads
- Streams
- Lakes
- Colleges
- Hospitals
- Golf Courses
- Parks
- Federal Land
- County Boundary

Roads

- Final
- Proposed
- Under Construction
- Arterial Roads
- Interstates

Municipalities

- Arcadia Lakes
- Blythewood
- Columbia
- Eastover
- Forest Acres
- Irmo

RC GEO
www.richlandmaps.com

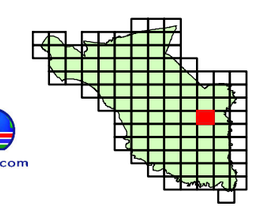

69	78	87
70	79	88
71	80	89

© Copyright Richland County GIS 2013

Richland County Map Book

Last Update: Apr 08, 2013

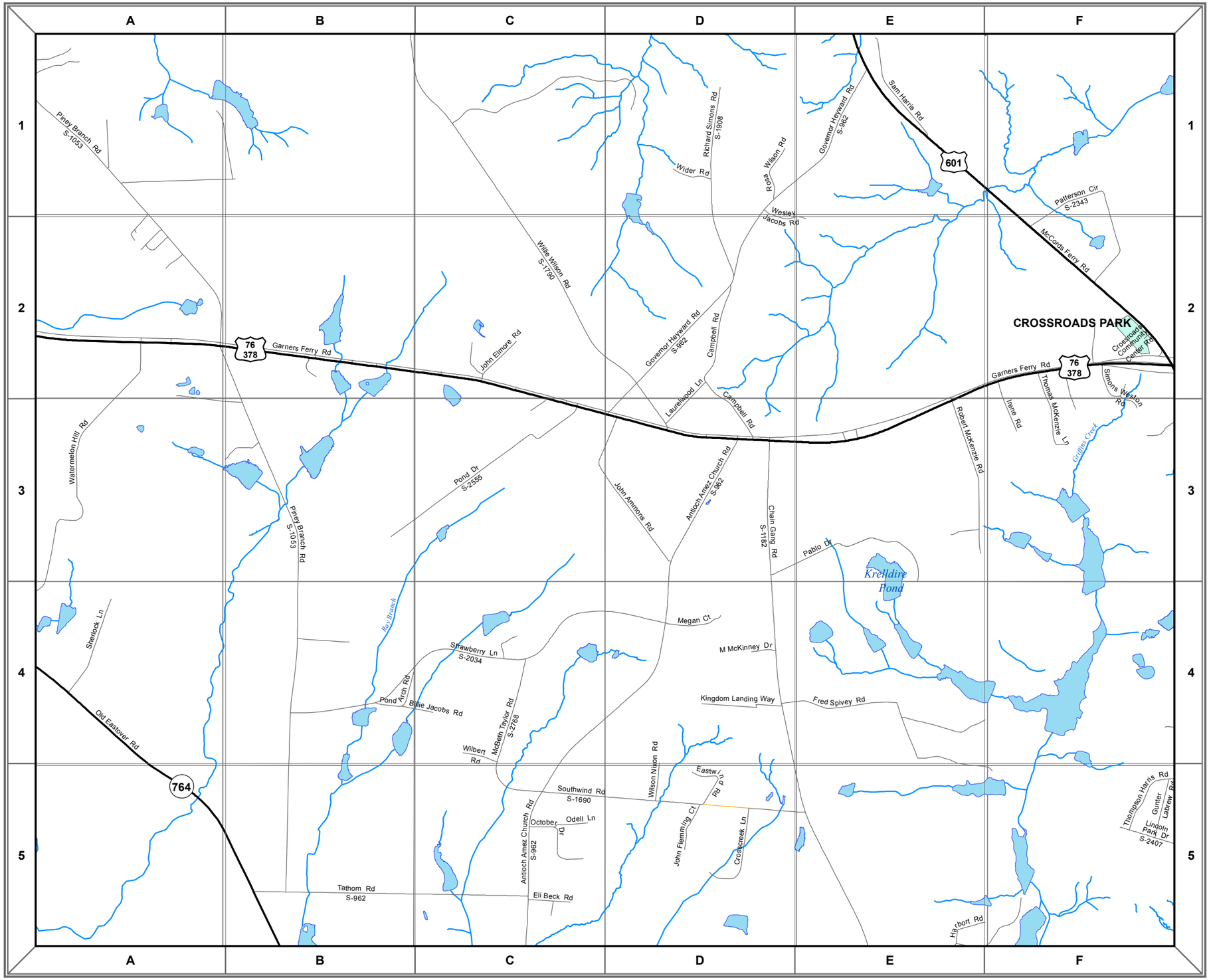

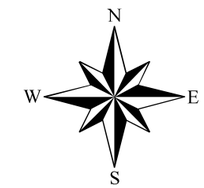

0 0.2 0.4 0.8 Miles

- Schools
- Libraries
- Fire Stations
- Police Stations
- Railroads
- Streams
- Lakes
- Colleges
- Hospitals
- Golf Courses
- Parks
- Federal Land
- County Boundary

Roads

- Final
- Proposed
- Under Construction
- Arterial Roads
- Interstates

Municipalities

- Arcadia Lakes
- Blythewood
- Columbia
- Eastover
- Forest Acres
- Irmo

RC GEO
www.richlandmaps.com

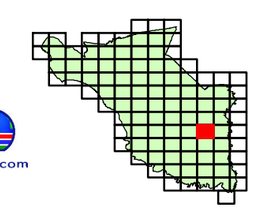

70	79	88
71	80	89
72	81	90

© Copyright Richland County GIS 2013

Richland County Map Book

Last Update: Apr 08, 2013

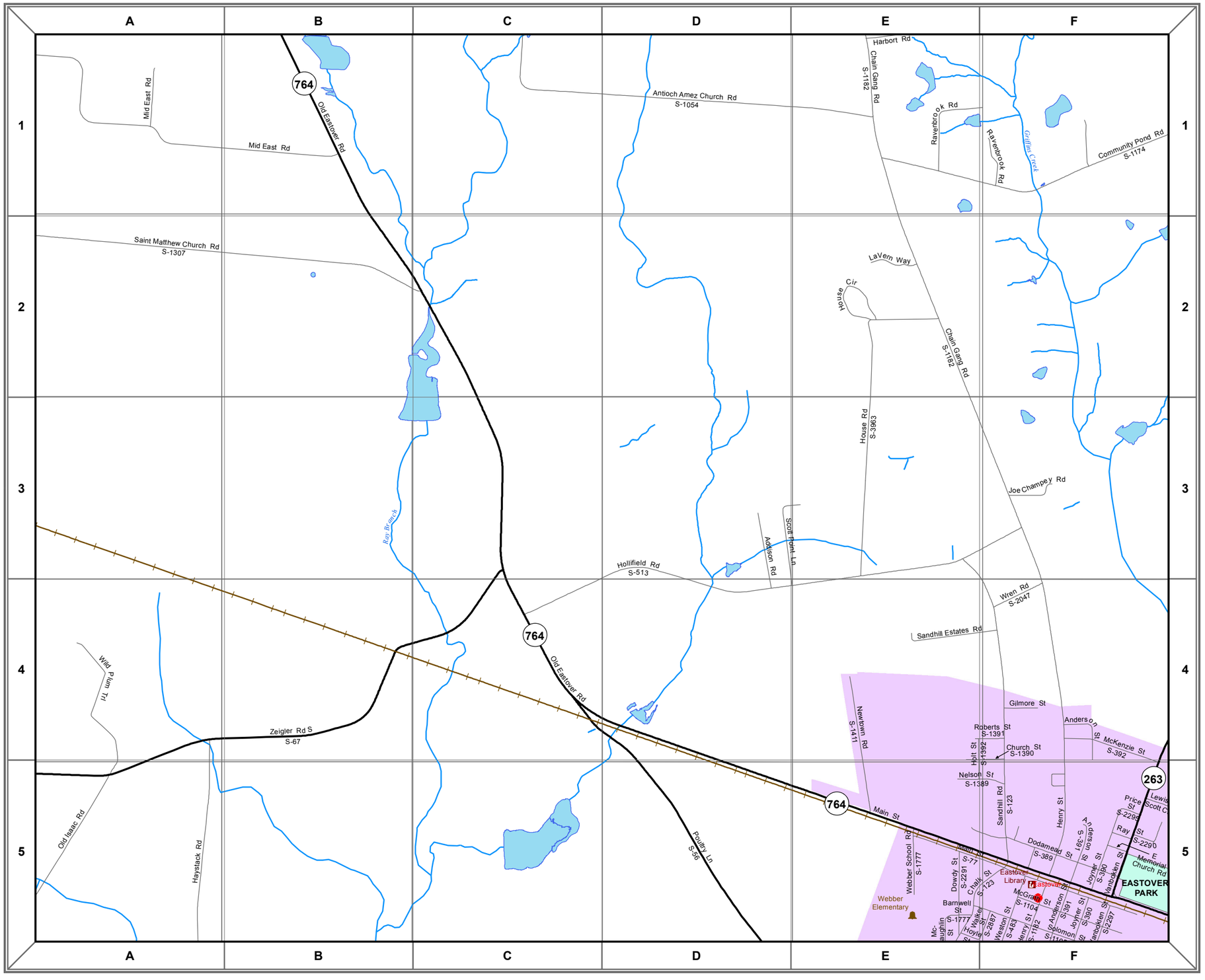

Schools
Libraries
Fire Stations
Police Stations
Railroads
Streams
Lakes
Colleges
Hospitals
Golf Courses
Parks
Federal Land
County Boundary

Roads

Final
Proposed
Under Construction
Arterial Roads
Interstates

Municipalities

Arcadia Lakes
Blythewood
Columbia
Eastover
Forest Acres
Irmo

N
W
E
S

0 0.2 0.4 0.8 Miles

RC GEO
www.richlandmaps.com

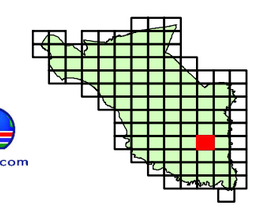

71	80	89
72	81	90
73	82	91

© Copyright Richland County GIS 2013

Richland County Map Book

Last Update: Apr 08, 2013

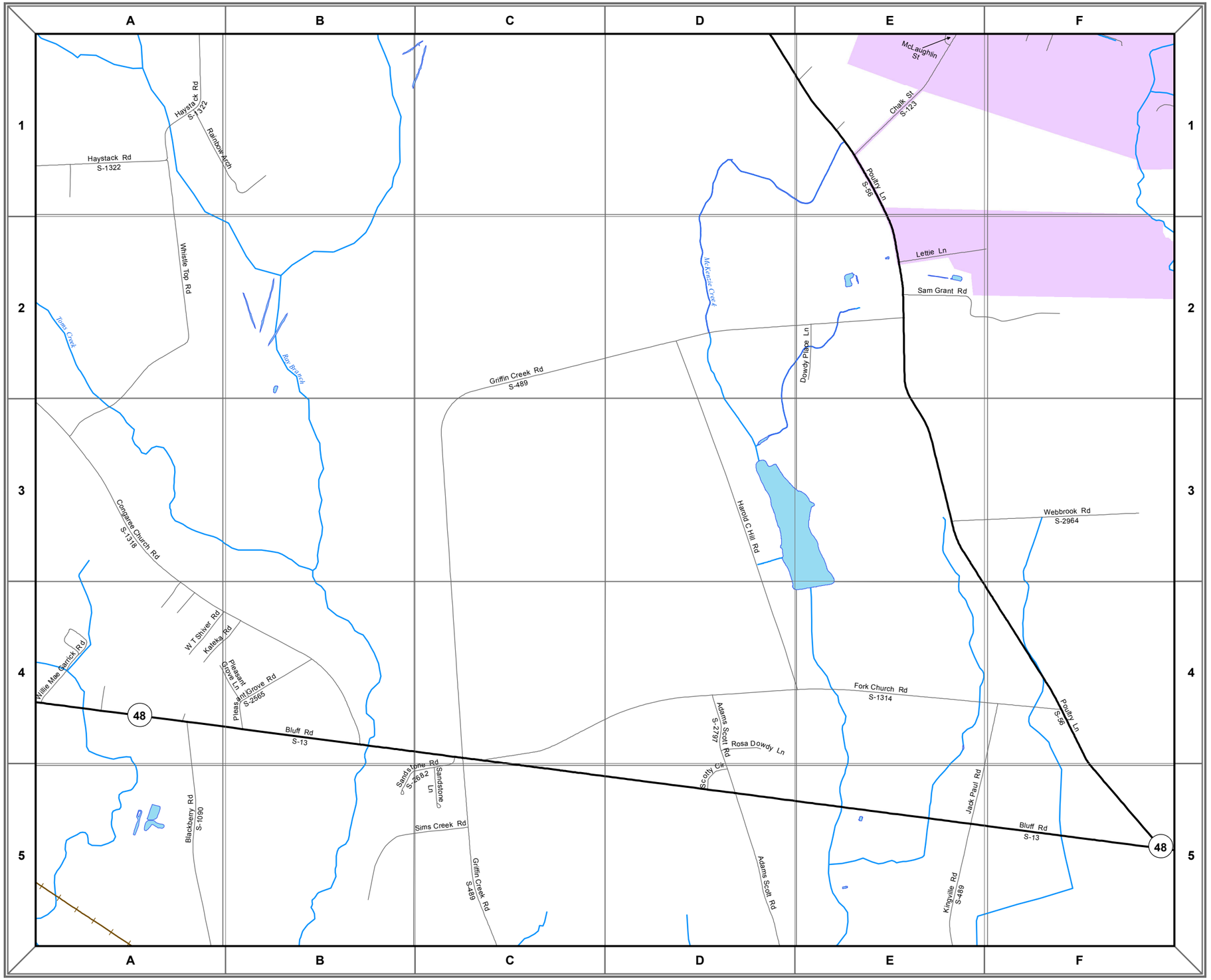

0 0.2 0.4 0.8 Miles

- Schools
- Libraries
- Fire Stations
- Police Stations
- Railroads
- Streams
- Lakes
- Colleges
- Hospitals
- Golf Courses
- Parks
- Federal Land
- County Boundary

Roads

- Final
- Proposed
- Under Construction
- Arterial Roads
- Interstates

Municipalities

- Arcadia Lakes
- Blythewood
- Columbia
- Eastover
- Forest Acres
- Irmo

RC GEO
www.richlandmaps.com

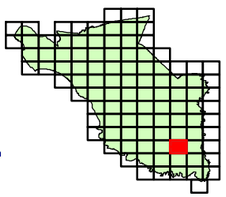

72	81	90
73	82	91
74	83	92

© Copyright Richland County GIS 2013

Richland County Map Book

Last Update: Apr 08, 2013

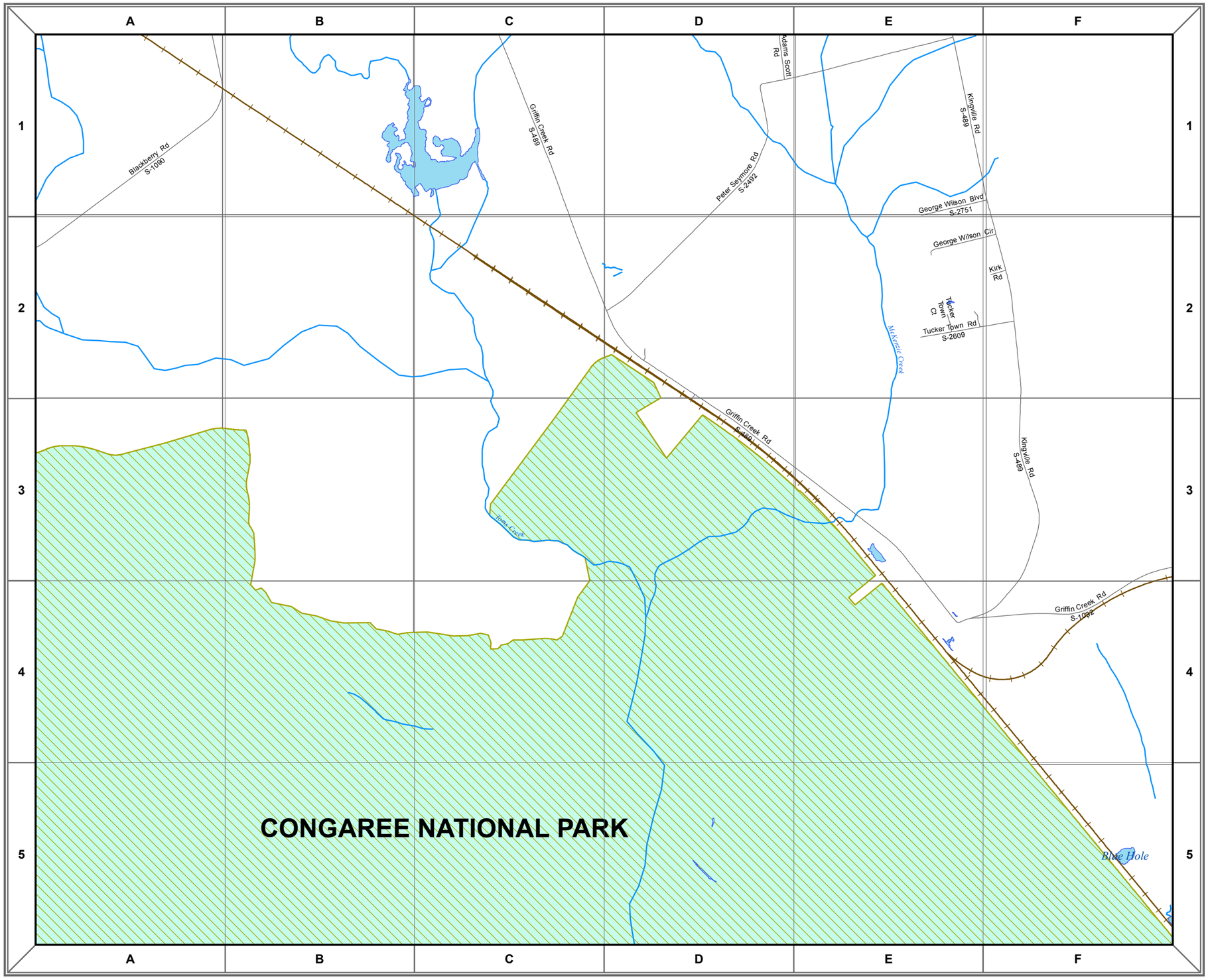

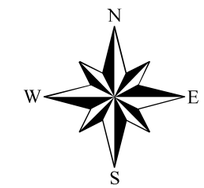

0 0.2 0.4 0.8 Miles

- Schools
- Libraries
- Fire Stations
- Police Stations
- Railroads
- Streams
- Lakes
- Colleges
- Hospitals
- Golf Courses
- Parks
- Federal Land
- County Boundary

Roads

- Final
- Proposed
- Under Construction
- Arterial Roads
- Interstates

Municipalities

- Arcadia Lakes
- Blythewood
- Columbia
- Eastover
- Forest Acres
- Irmo

RC GEO
www.richlandmaps.com

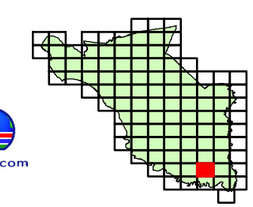

73	82	91
74	83	92
75	84	93

© Copyright Richland County GIS 2013

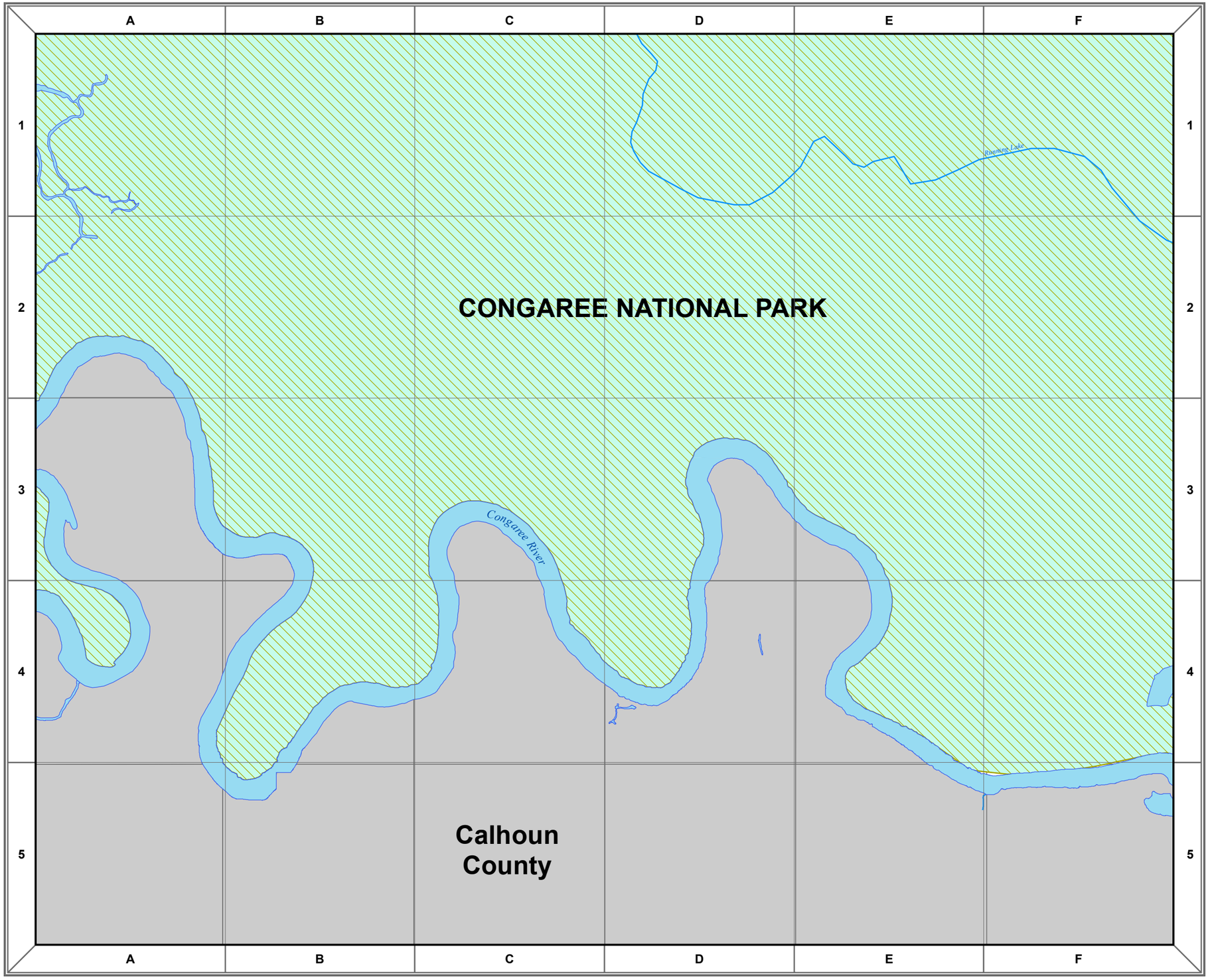

Richland County Map Book

Last Update: Apr 08, 2013

N
W
E
S

0 0.2 0.4 0.8 Miles

- Schools
- Libraries
- Fire Stations
- Police Stations
- Railroads
- Streams
- Lakes
- Colleges
- Hospitals
- Golf Courses
- Parks
- Federal Land
- County Boundary

Roads

- Final
- Proposed
- Under Construction
- Arterial Roads
- Interstates

Municipalities

- Arcadia Lakes
- Blythewood
- Columbia
- Eastover
- Forest Acres
- Irmo

RC GEO
www.richlandmaps.com

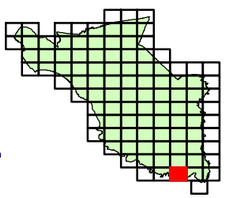

74	83	92
75	84	93
CALHOUN	CALHOUN	CALHOUN

© Copyright Richland County GIS 2013

Richland County Map Book

Last Update: Apr 08, 2013

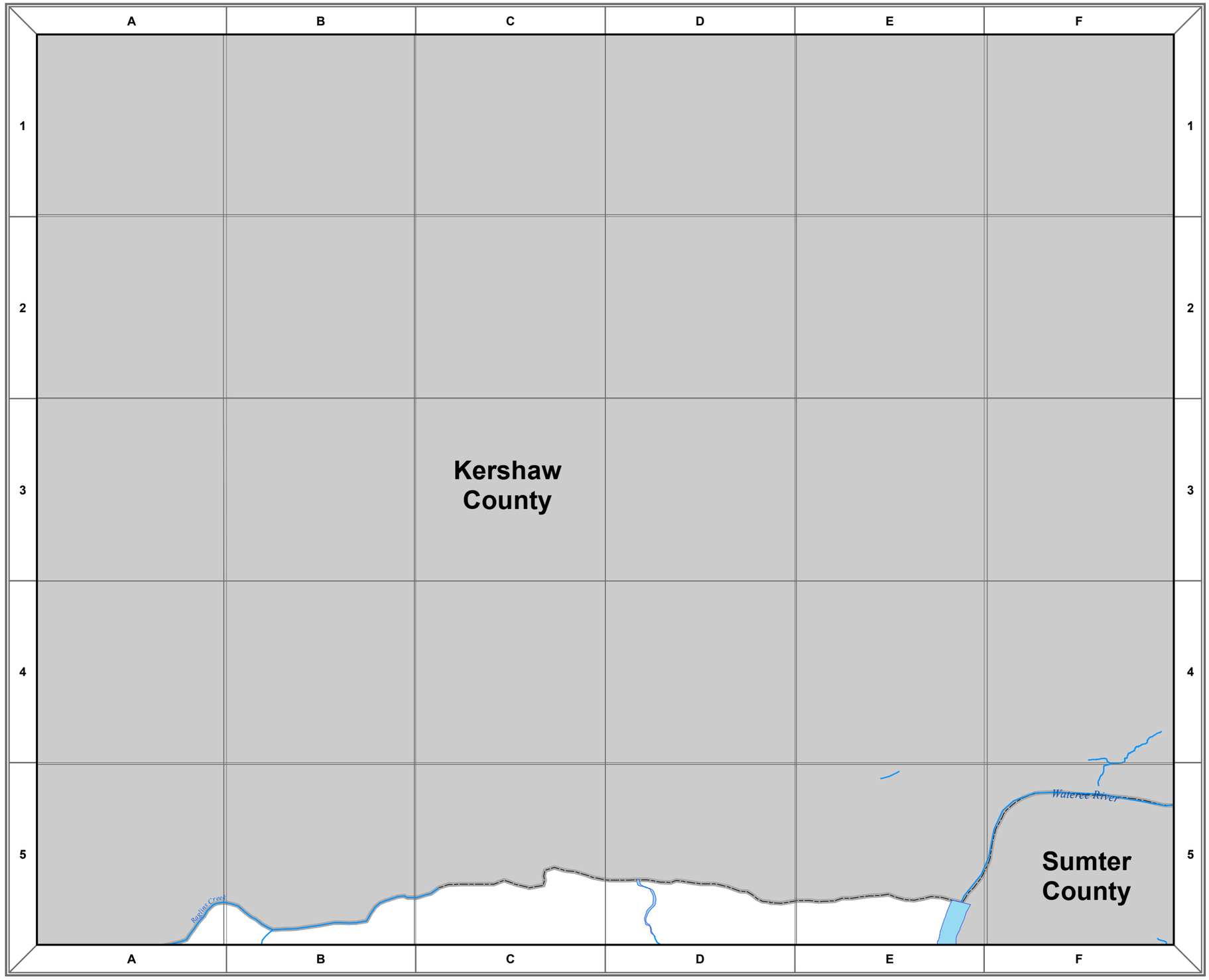

N
W E
S

0 0.2 0.4 0.8 Miles

- Schools
- Libraries
- Fire Stations
- Police Stations
- Railroads
- Streams
- Lakes
- Colleges
- Hospitals
- Golf Courses
- Parks
- Federal Land
- County Boundary

Roads

- Final
- Proposed
- Under Construction
- Arterial Roads
- Interstates

Municipalities

- Arcadia Lakes
- Blythewood
- Columbia
- Eastover
- Forest Acres
- Irmo

RC GEO
www.richlandmaps.com

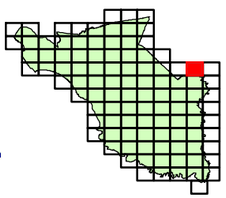

KERSHAW	KERSHAW	KERSHAW
76	85	94
77	86	95

© Copyright Richland County GIS 2013

Richland County Map Book

Last Update: Apr 08, 2013

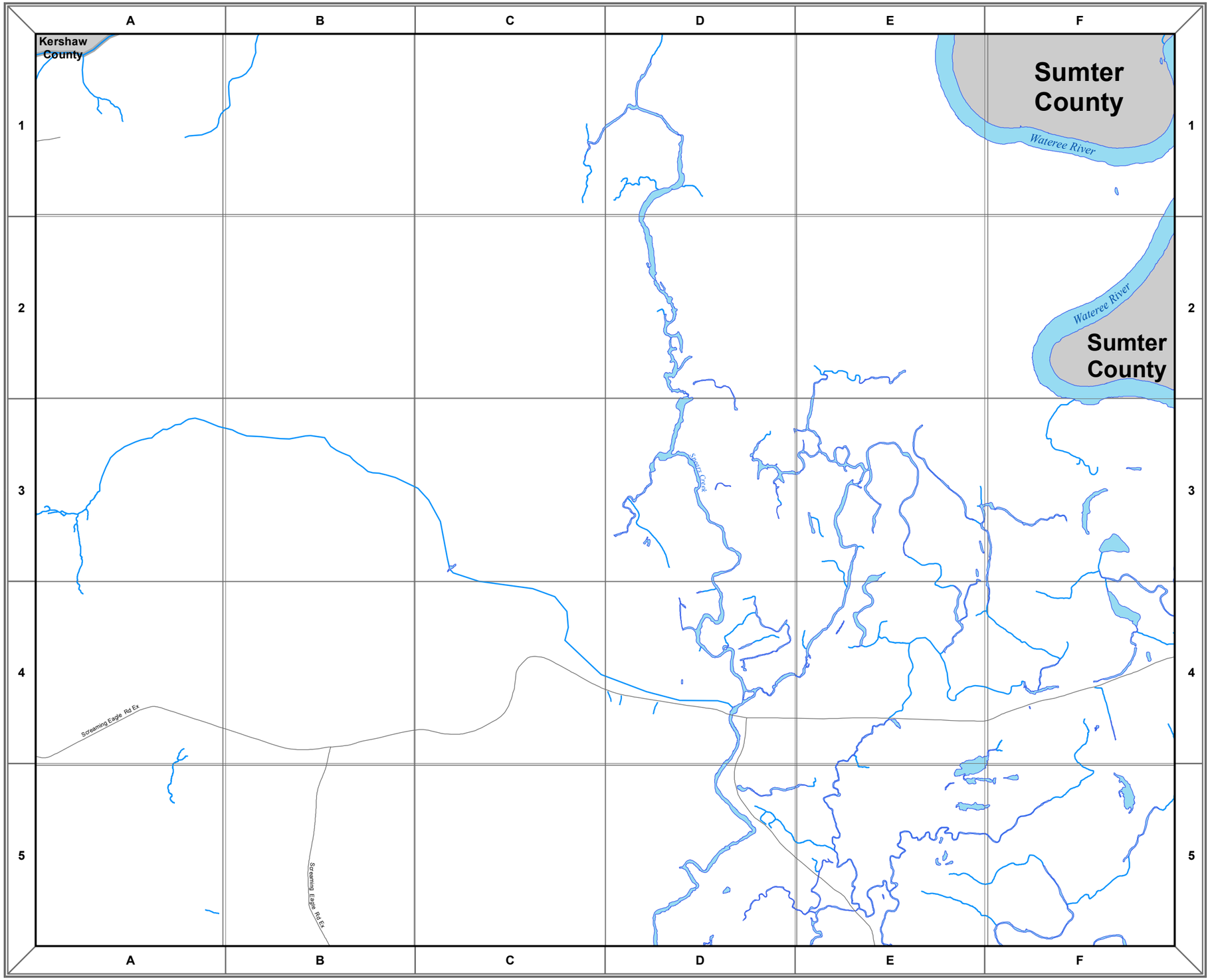

N
W E
S

0 0.2 0.4 0.8 Miles

- Schools
- Libraries
- Fire Stations
- Police Stations
- Railroads
- Streams
- Lakes
- Colleges
- Hospitals
- Golf Courses
- Parks
- Federal Land
- County Boundary

Roads

- Final
- Proposed
- Under Construction
- Arterial Roads
- Interstates

Municipalities

- Arcadia Lakes
- Blythewood
- Columbia
- Eastover
- Forest Acres
- Irmo

RC GEO
www.richlandmaps.com

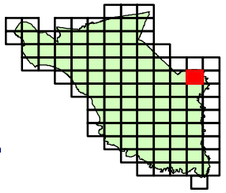

76	85	94
77	86	95
78	87	96

© Copyright Richland County GIS 2013

Richland County Map Book

Last Update: Apr 08, 2013

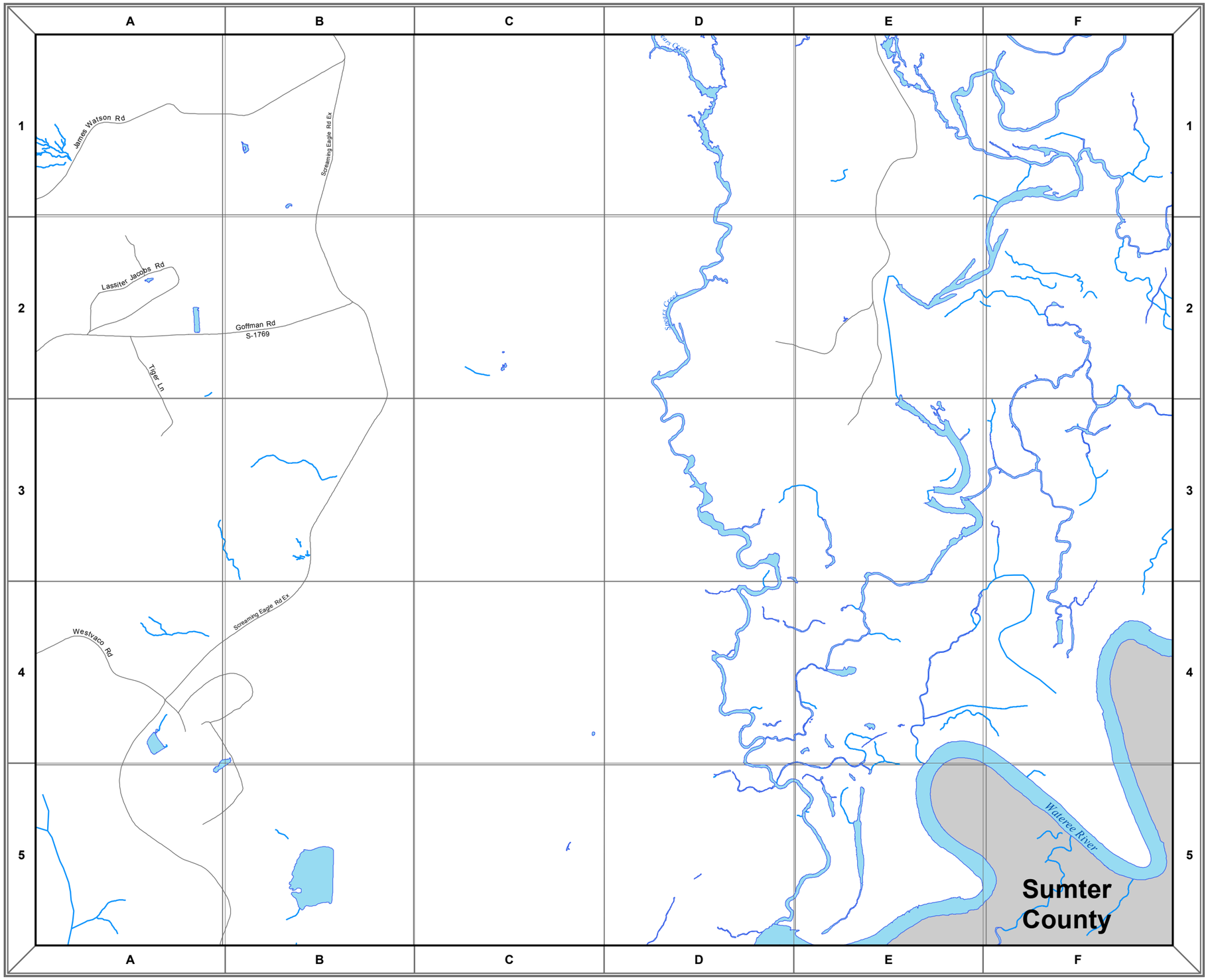

N
W E
S

0 0.2 0.4 0.8 Miles

- Schools
- Libraries
- Fire Stations
- Police Stations
- Railroads
- Streams
- Lakes
- Colleges
- Hospitals
- Golf Courses
- Parks
- Federal Land
- County Boundary

Roads

- Final
- Proposed
- Under Construction
- Arterial Roads
- Interstates

Municipalities

- Arcadia Lakes
- Blythewood
- Columbia
- Eastover
- Forest Acres
- Irmo

RC GEO
www.richlandmaps.com

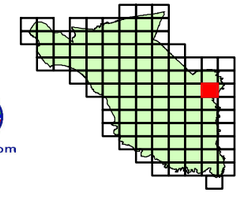

77	86	95
78	87	96
79	88	97

© Copyright Richland County GIS 2013

Richland County Map Book

Last Update: Apr 08, 2013

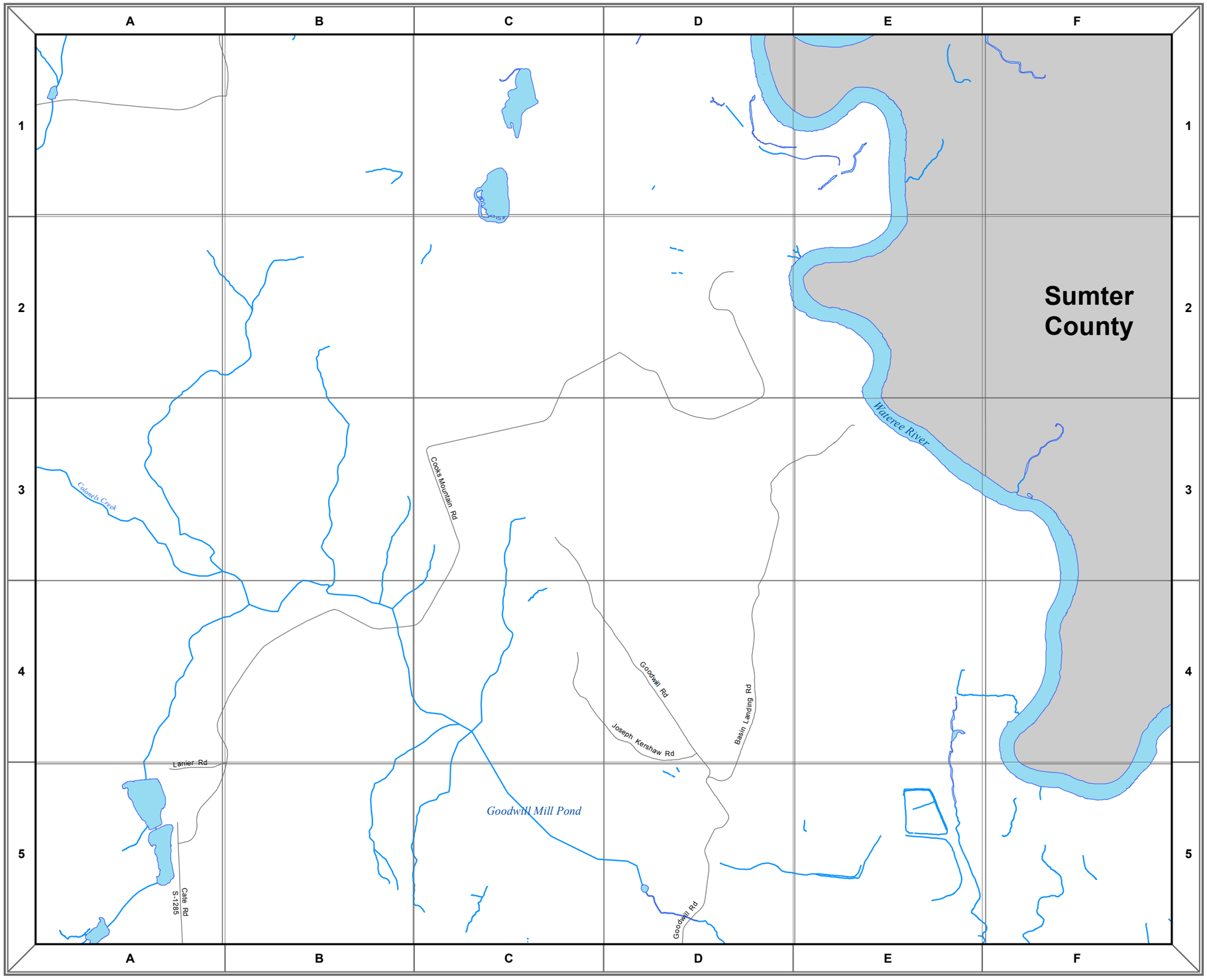

N
W E
S

0 0.2 0.4 0.8 Miles

- Schools
- Libraries
- Fire Stations
- Police Stations
- Railroads
- Streams
- Lakes
- Colleges
- Hospitals
- Golf Courses
- Parks
- Federal Land
- County Boundary

Roads

- Final
- Proposed
- Under Construction
- Arterial Roads
- Interstates

Municipalities

- Arcadia Lakes
- Blythewood
- Columbia
- Eastover
- Forest Acres
- Irmo

RC GEO
www.richlandmaps.com

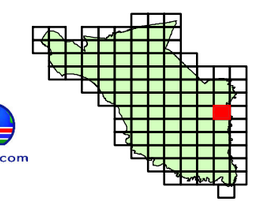

78	87	96
79	88	97
80	89	98

© Copyright Richland County GIS 2013

Richland County Map Book

Last Update: Apr 08, 2013

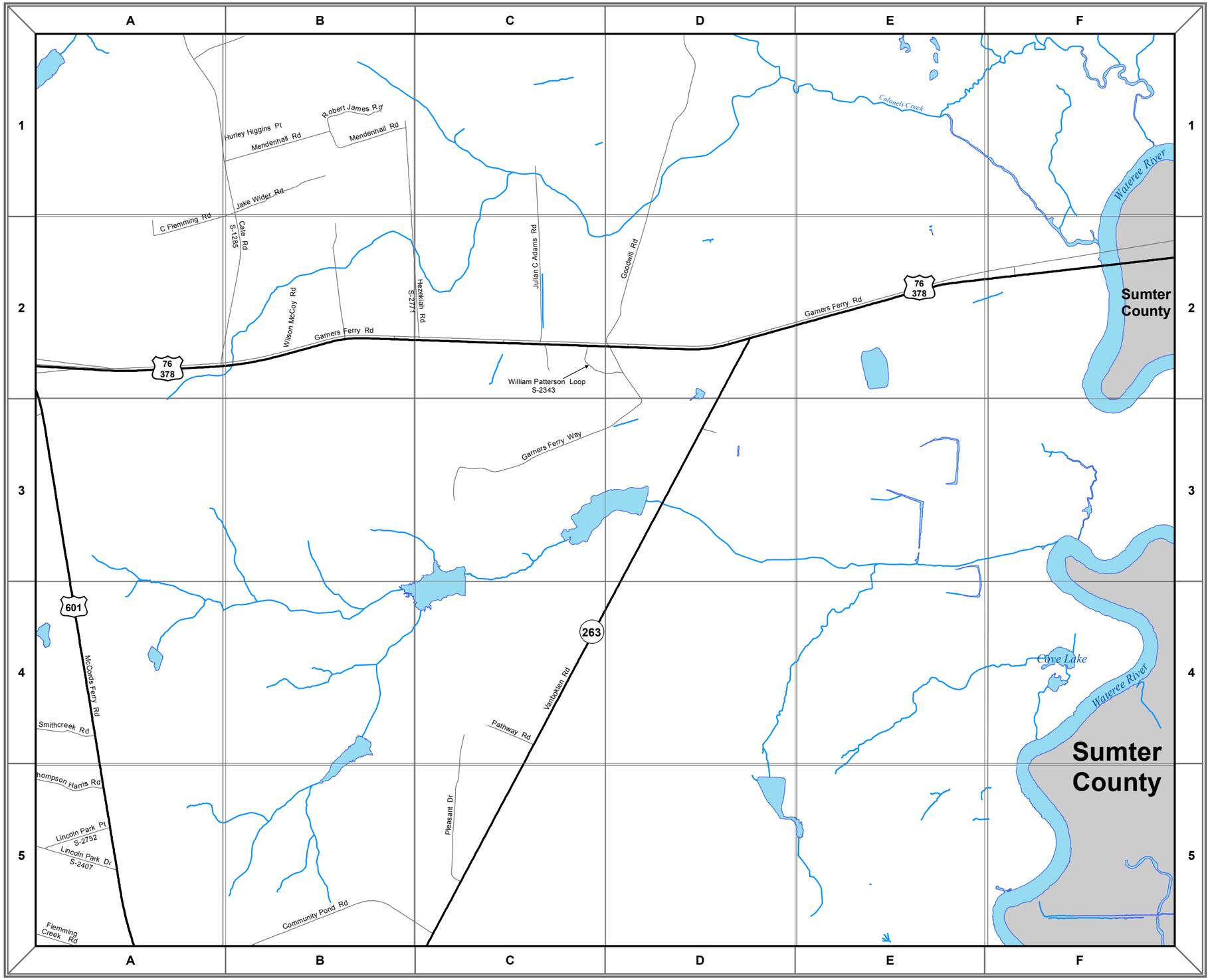

N
W E
S

0 0.2 0.4 0.8 Miles

- Schools
- Libraries
- Fire Stations
- Police Stations
- Railroads
- Streams
- Lakes
- Colleges
- Hospitals
- Golf Courses
- Parks
- Federal Land
- County Boundary

Roads

- Final
- Proposed
- Under Construction
- Arterial Roads
- Interstates

Municipalities

- Arcadia Lakes
- Blythewood
- Columbia
- Eastover
- Forest Acres
- Irmo

RC GEO
www.richlandmaps.com

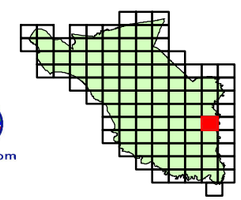

79	88	97
80	89	98
81	90	99

© Copyright Richland County GIS 2013

Richland County Map Book

Last Update: Apr 08, 2013

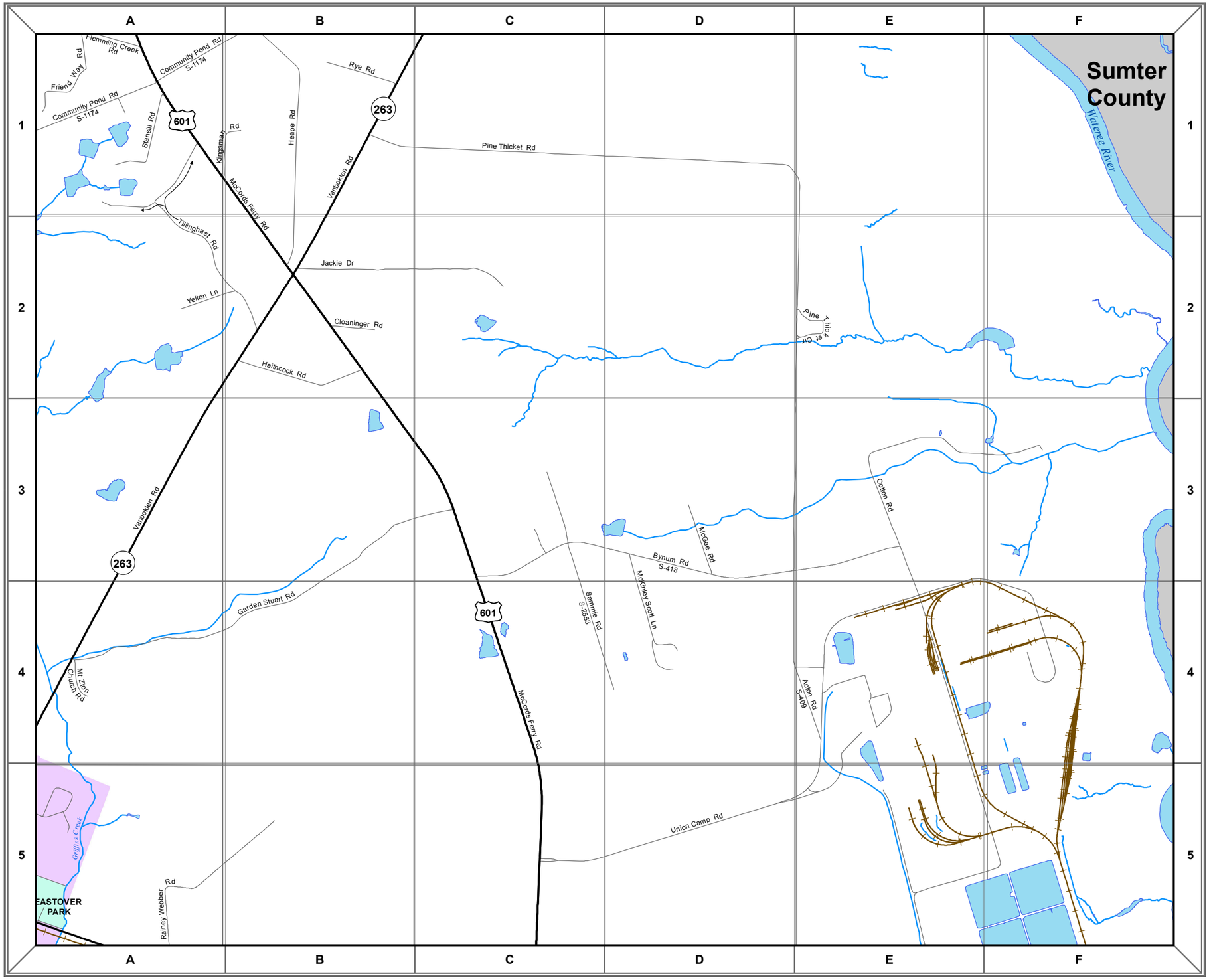

0 0.2 0.4 0.8 Miles

- Schools
- Libraries
- Fire Stations
- Police Stations
- Railroads
- Streams
- Lakes
- Colleges
- Hospitals
- Golf Courses
- Parks
- Federal Land
- County Boundary

Roads

- Final
- Proposed
- Under Construction
- Arterial Roads
- Interstates

Municipalities

- Arcadia Lakes
- Blythewood
- Columbia
- Eastover
- Forest Acres
- Irmo

RC GEO
www.richlandmaps.com

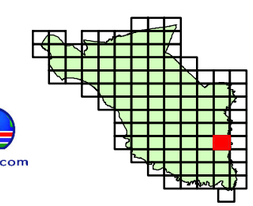

80	89	98
81	90	99
82	91	100

© Copyright Richland County GIS 2013

Richland County Map Book

Last Update: Apr 08, 2013

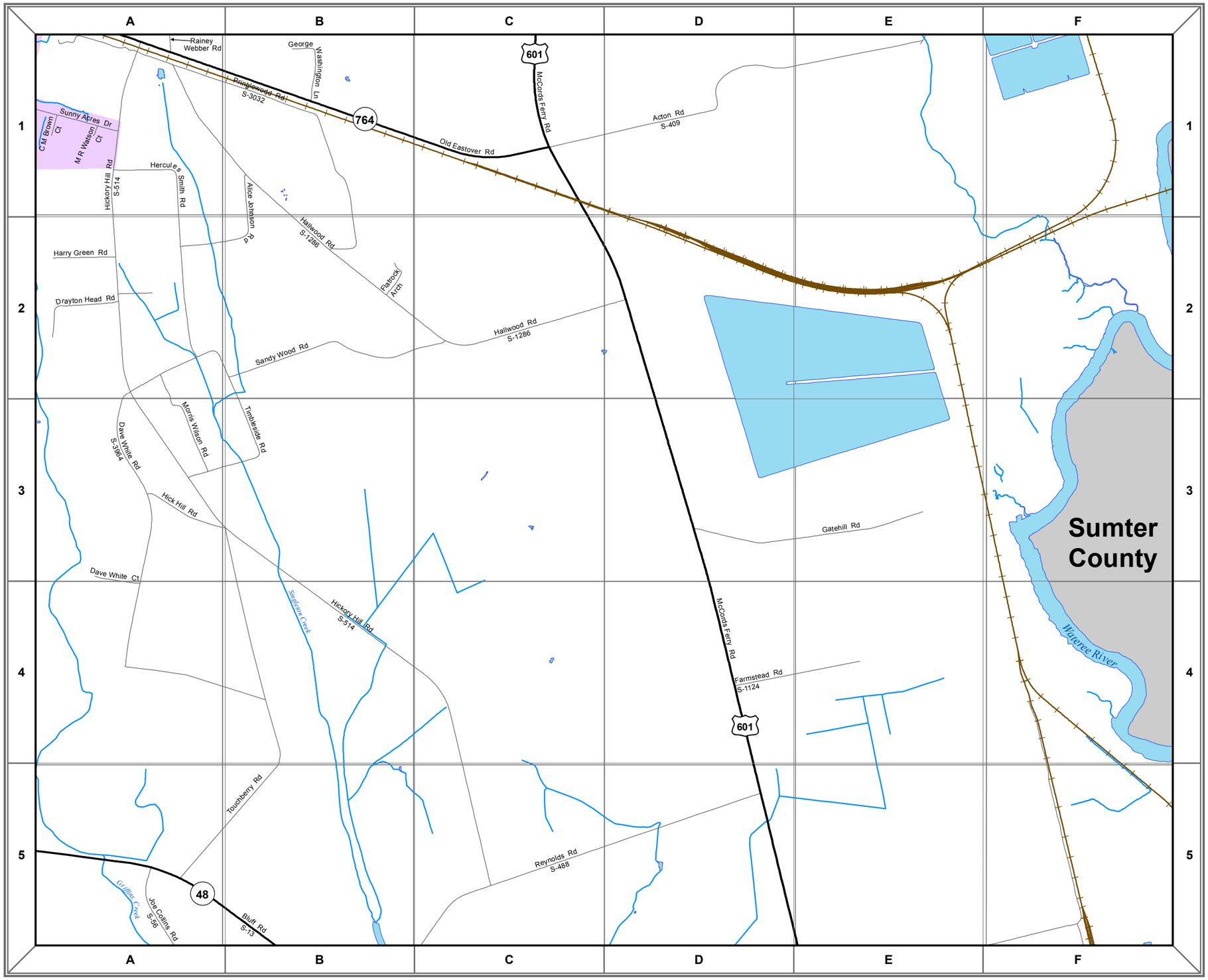

N
W E
S

0 0.2 0.4 0.8 Miles

- Schools
- Libraries
- Fire Stations
- Police Stations
- Railroads
- Streams
- Lakes
- Colleges
- Hospitals
- Golf Courses
- Parks
- Federal Land
- County Boundary

Roads

- Final
- Proposed
- Under Construction
- Arterial Roads
- Interstates

Municipalities

- Arcadia Lakes
- Blythewood
- Columbia
- Eastover
- Forest Acres
- Irmo

RC GEO
www.richlandmaps.com

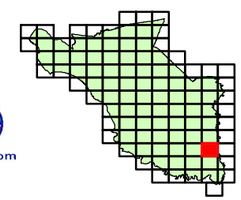

81	90	99
82	91	100
83	92	101

© Copyright Richland County GIS 2013

Richland County Map Book

Last Update: Apr 08, 2013

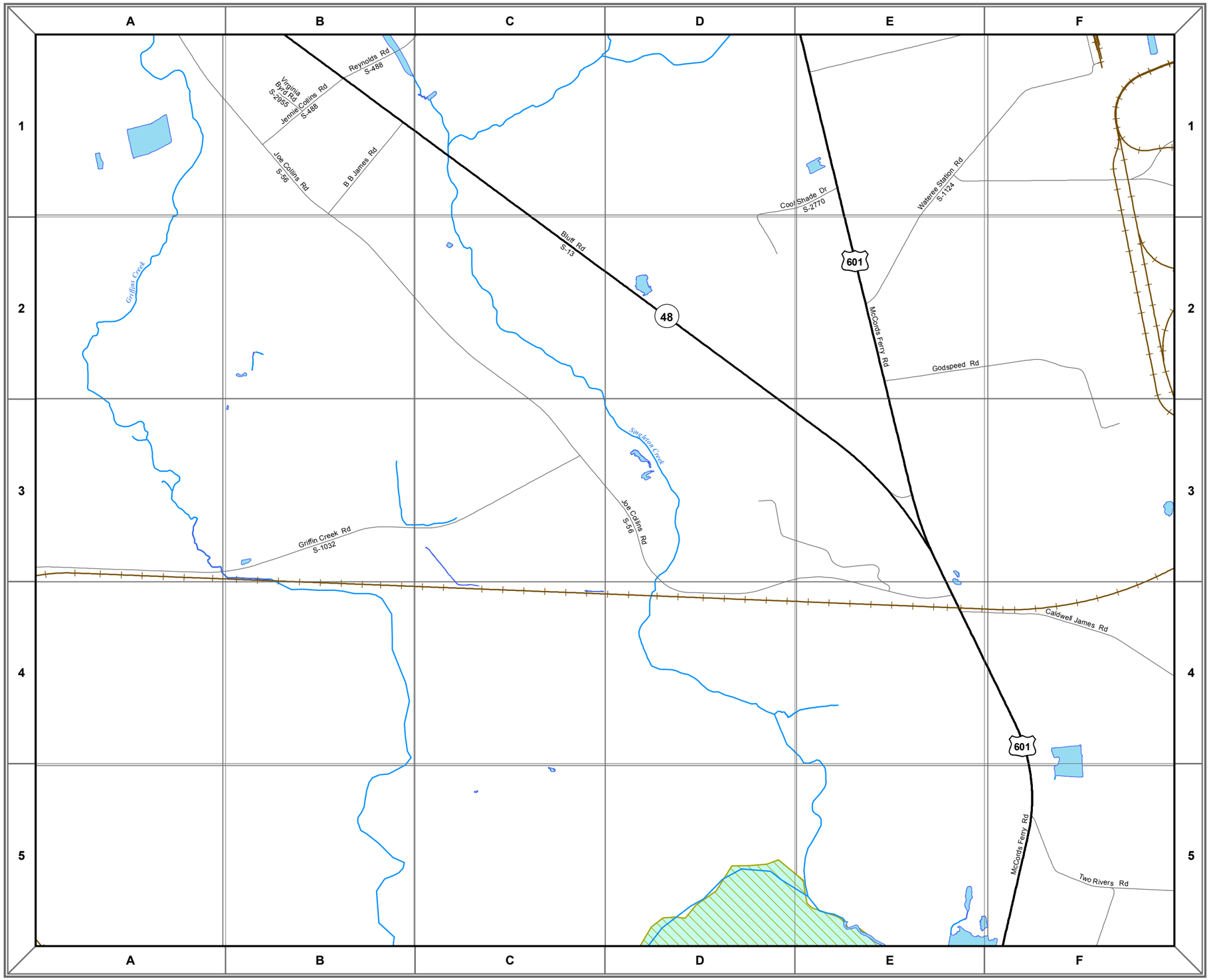

N
W
E
S

0 0.2 0.4 0.8 Miles

- Schools
- Libraries
- Fire Stations
- Police Stations
- Railroads
- Streams
- Lakes
- Colleges
- Hospitals
- Golf Courses
- Parks
- Federal Land
- County Boundary

Roads

- Final
- Proposed
- Under Construction
- Arterial Roads
- Interstates

Municipalities

- Arcadia Lakes
- Blythewood
- Columbia
- Eastover
- Forest Acres
- Irmo

RC GEO
www.richlandmaps.com

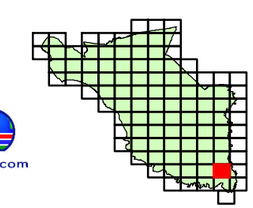

82	91	100
83	92	101
84	93	102

© Copyright Richland County GIS 2013

Richland County Map Book

Last Update: Apr 08, 2013

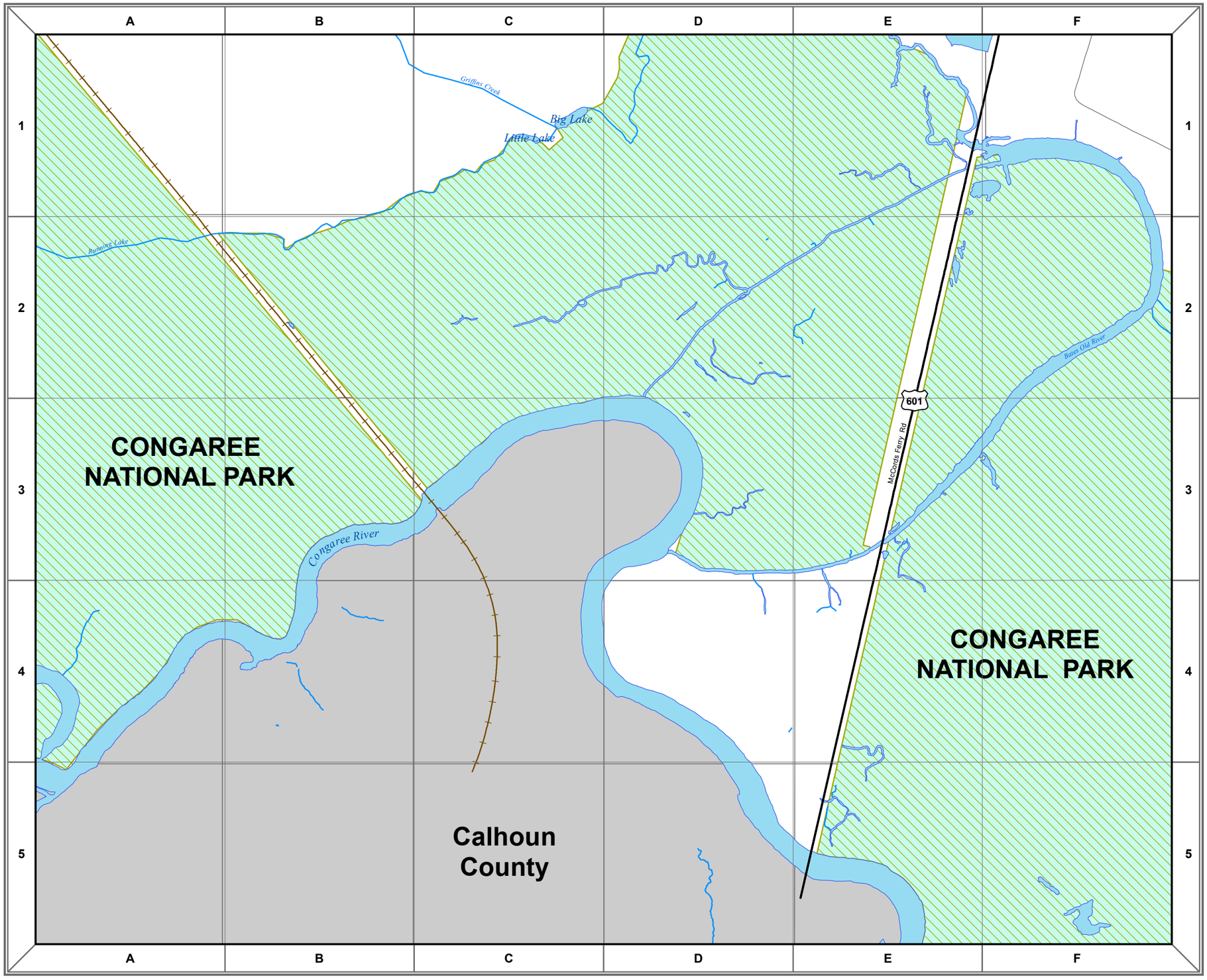

N
W E
S

0 0.2 0.4 0.8 Miles

- Schools
- Libraries
- Fire Stations
- Police Stations
- Railroads
- Streams
- Lakes
- Colleges
- Hospitals
- Golf Courses
- Parks
- Federal Land
- County Boundary

Roads

- Final
- Proposed
- Under Construction
- Arterial Roads
- Interstates

Municipalities

- Arcadia Lakes
- Blythewood
- Columbia
- Eastover
- Forest Acres
- Irmo

RC GEO
www.richlandmaps.com

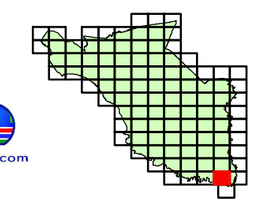

83	92	101
84	93	102
CALHOUN	CALHOUN	103

© Copyright Richland County GIS 2013

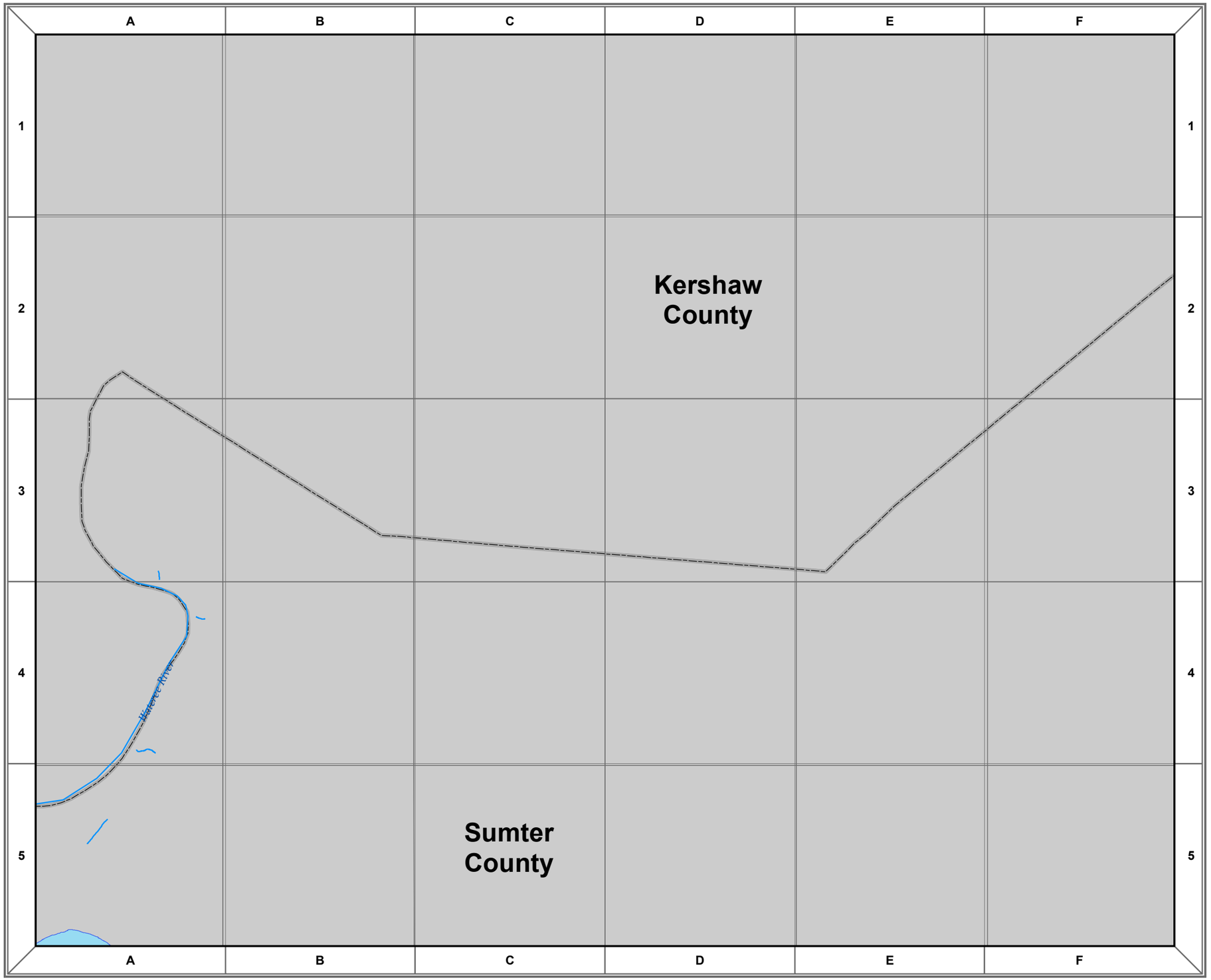

Richland County Map Book

Last Update: Apr 08, 2013

N
W
E
S

0 0.2 0.4 0.8 Miles

- Schools
- Libraries
- Fire Stations
- Police Stations
- Railroads
- Streams
- Lakes
- Colleges
- Hospitals
- Golf Courses
- Parks
- Federal Land
- County Boundary

Roads

- Final
- Proposed
- Under Construction
- Arterial Roads
- Interstates

Municipalities

- Arcadia Lakes
- Blythewood
- Columbia
- Eastover
- Forest Acres
- Irmo

RC GEO
www.richlandmaps.com

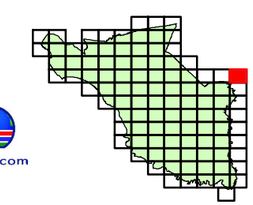

KERSHAW	KERSHAW	KERSHAW
85	94	SUMTER
86	95	SUMTER

© Copyright Richland County GIS 2013

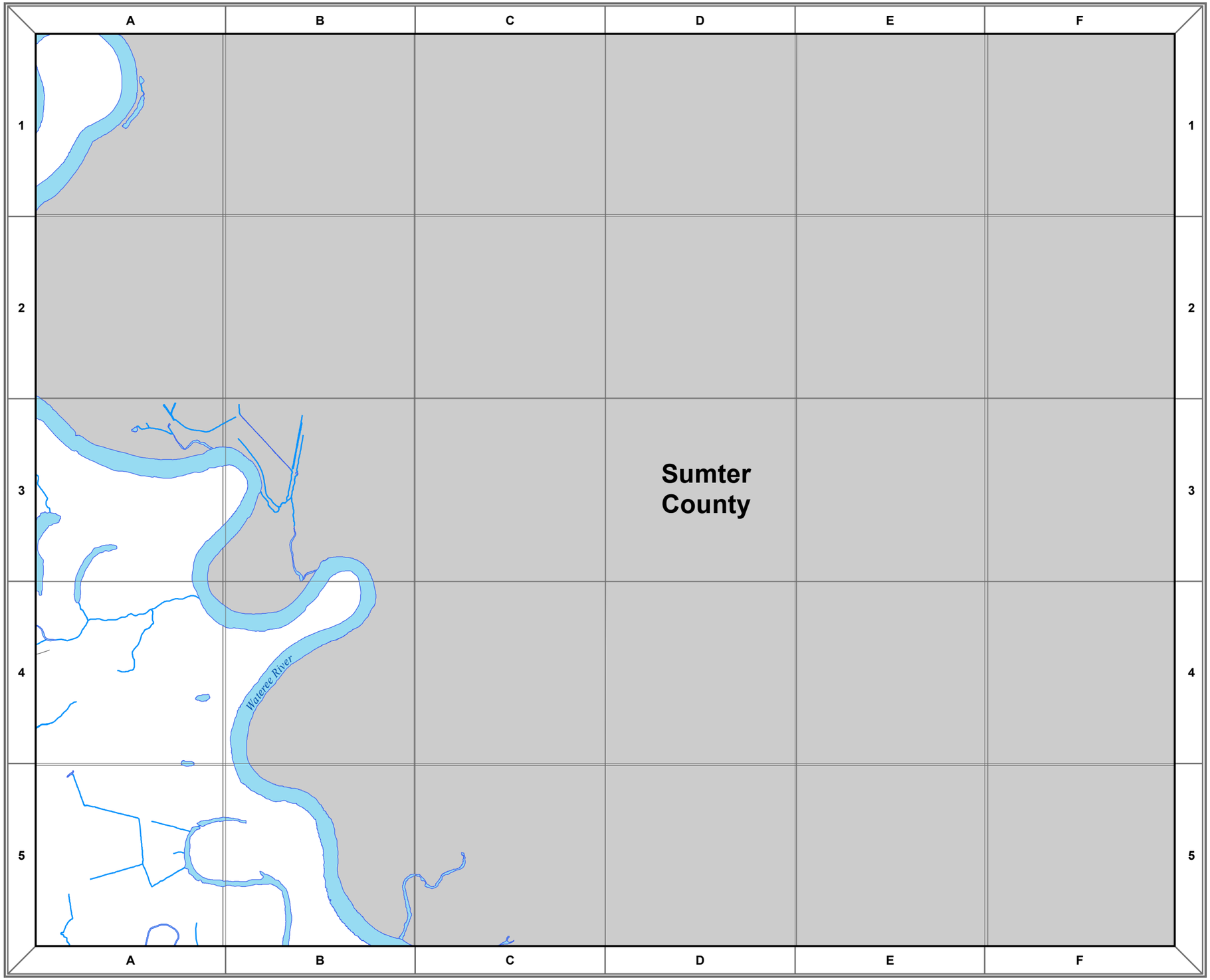

Richland County Map Book

Last Update: Apr 08, 2013

N
W
E
S

0 0.2 0.4 0.8 Miles

- Schools
- Libraries
- Fire Stations
- Police Stations
- Railroads
- Streams
- Lakes
- Colleges
- Hospitals
- Golf Courses
- Parks
- Federal Land
- County Boundary

Roads

- Final
- Proposed
- Under Construction
- Arterial Roads
- Interstates

Municipalities

- Arcadia Lakes
- Blythewood
- Columbia
- Eastover
- Forest Acres
- Irmo

RC GEO
www.richlandmaps.com

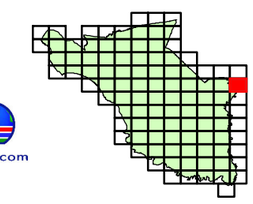

85	94	SUMTER
86	95	SUMTER
87	96	SUMTER

© Copyright Richland County GIS 2013

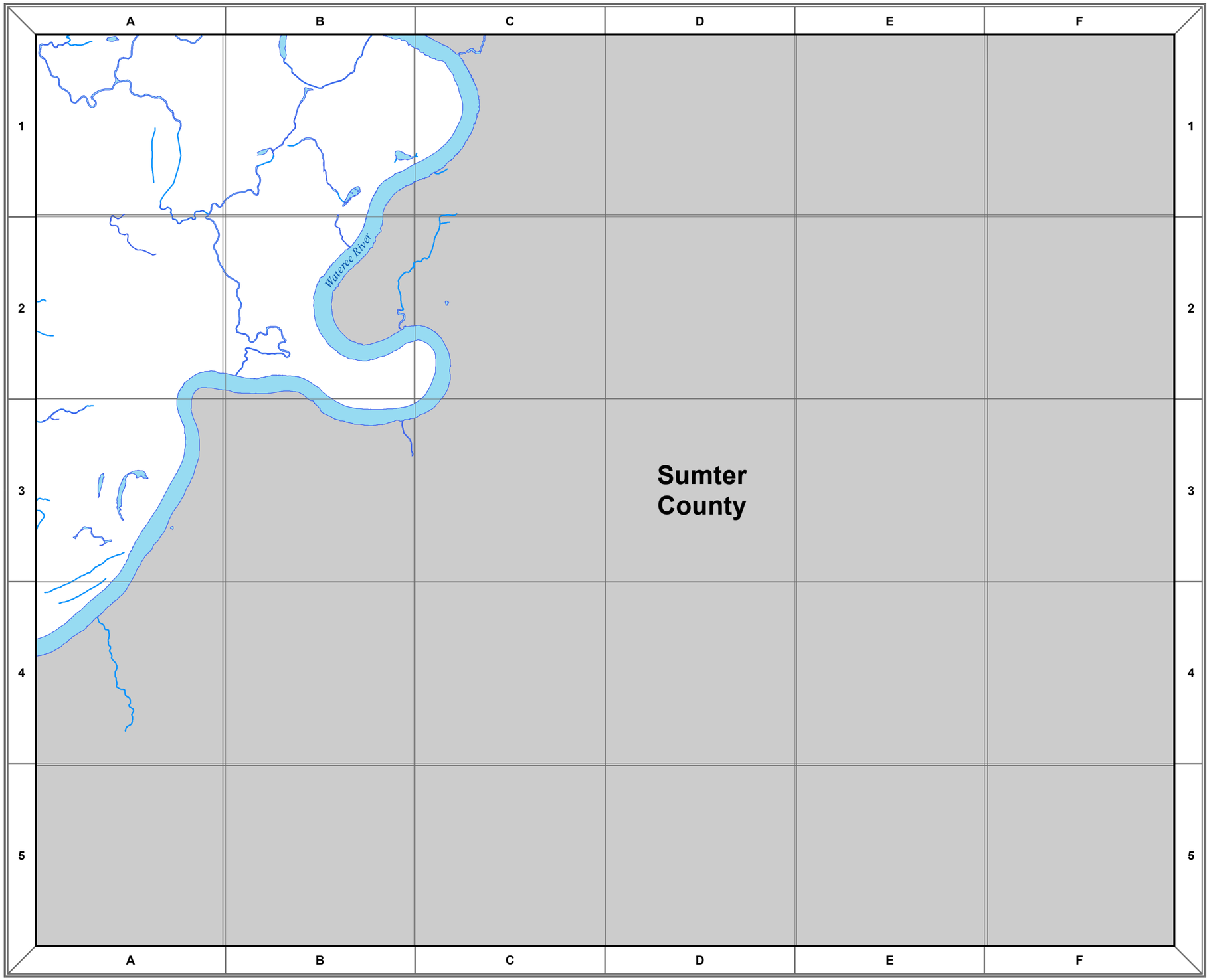

Richland County Map Book

Last Update: Apr 08, 2013

N
W
E
S

0 0.2 0.4 0.8 Miles

- Schools
- Libraries
- Fire Stations
- Police Stations
- Railroads
- Streams
- Lakes
- Colleges
- Hospitals
- Golf Courses
- Parks
- Federal Land
- County Boundary

Roads

- Final
- Proposed
- Under Construction
- Arterial Roads
- Interstates

Municipalities

- Arcadia Lakes
- Blythewood
- Columbia
- Eastover
- Forest Acres
- Irmo

RC GEO
www.richlandmaps.com

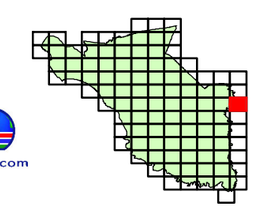

86	95	SUMTER
87	96	SUMTER
88	97	SUMTER

© Copyright Richland County GIS 2013

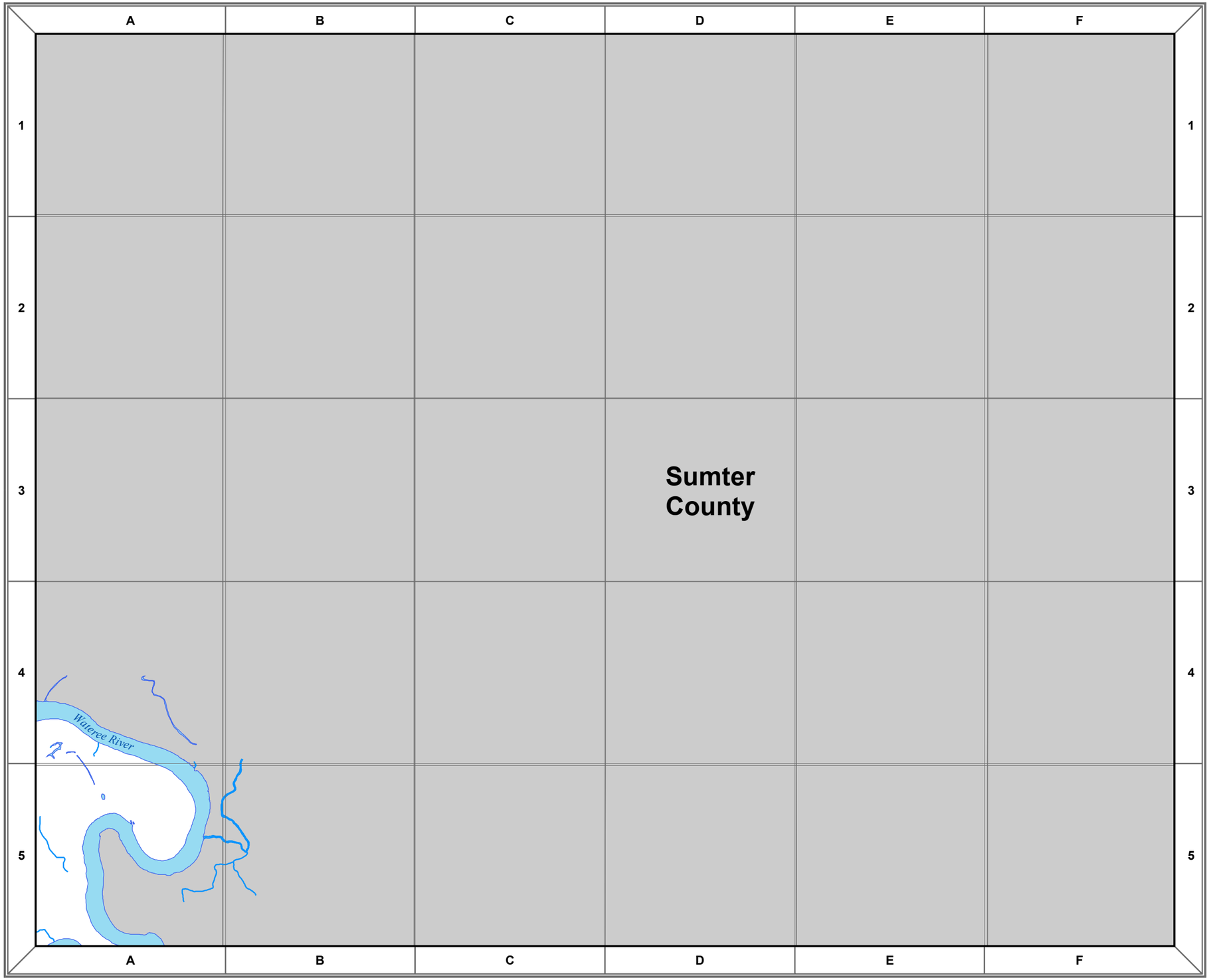

Richland County Map Book

Last Update: Apr 08, 2013

N
W
E
S

0 0.2 0.4 0.8 Miles

- Schools
- Libraries
- Fire Stations
- Police Stations
- Railroads
- Streams
- Lakes
- Colleges
- Hospitals
- Golf Courses
- Parks
- Federal Land
- County Boundary

Roads

- Final
- Proposed
- Under Construction
- Arterial Roads
- Interstates

Municipalities

- Arcadia Lakes
- Blythewood
- Columbia
- Eastover
- Forest Acres
- Irmo

RC GEO
www.richlandmaps.com

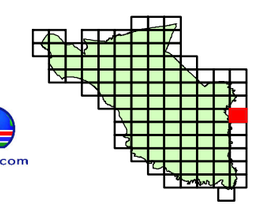

87	96	SUMTER
88	97	SUMTER
89	98	SUMTER

© Copyright Richland County GIS 2013

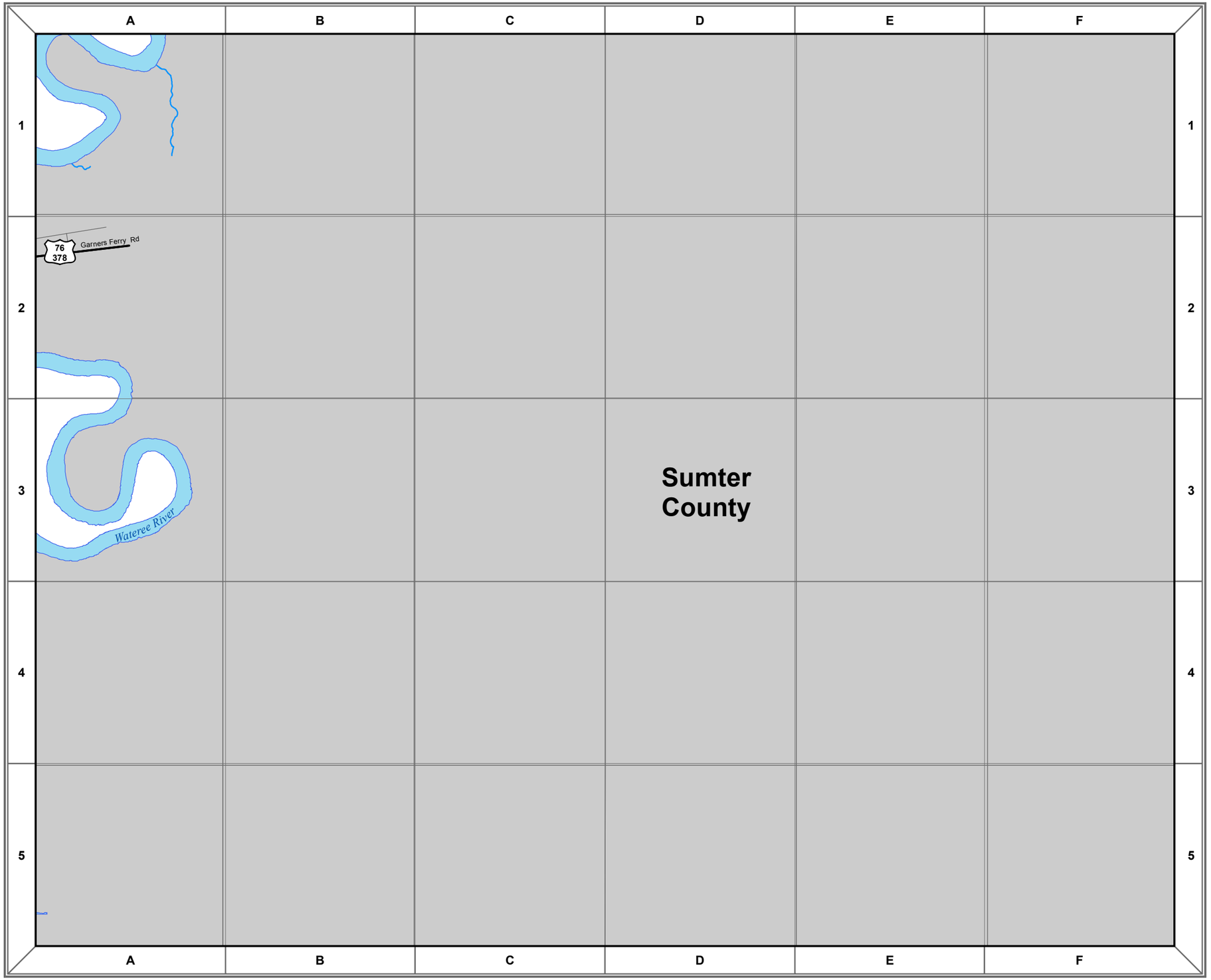

Richland County Map Book

Last Update: Apr 08, 2013

N
W
E
S

0 0.2 0.4 0.8 Miles

- Schools
- Libraries
- Fire Stations
- Police Stations
- Railroads
- Streams
- Lakes
- Colleges
- Hospitals
- Golf Courses
- Parks
- Federal Land
- County Boundary

Roads

- Final
- Proposed
- Under Construction
- Arterial Roads
- Interstates

Municipalities

- Arcadia Lakes
- Blythewood
- Columbia
- Eastover
- Forest Acres
- Irmo

RC GEO
www.richlandmaps.com

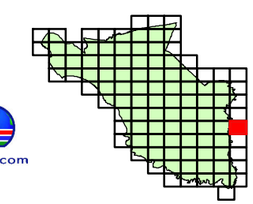

88	97	SUMTER
89	98	SUMTER
90	99	SUMTER

© Copyright Richland County GIS 2013

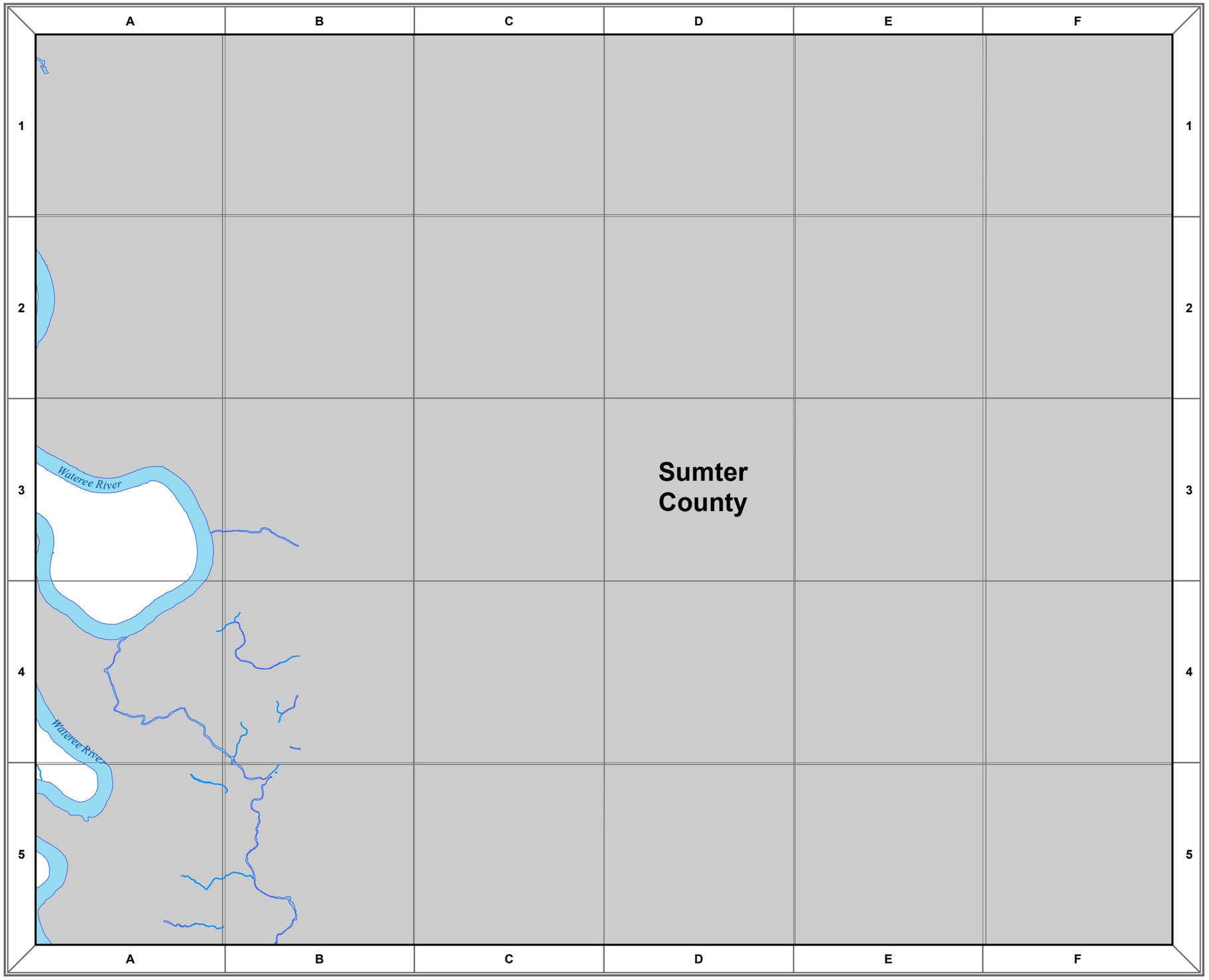

Richland County Map Book

Last Update: Apr 08, 2013

N
W
E
S

0 0.2 0.4 0.8 Miles

- Schools
- Libraries
- Fire Stations
- Police Stations
- Railroads
- Streams
- Lakes
- Colleges
- Hospitals
- Golf Courses
- Parks
- Federal Land
- County Boundary

Roads

- Final
- Proposed
- Under Construction
- Arterial Roads
- Interstates

Municipalities

- Arcadia Lakes
- Blythewood
- Columbia
- Eastover
- Forest Acres
- Irmo

RC GEO
www.richlandmaps.com

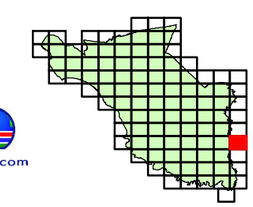

89	98	SUMTER
90	99	SUMTER
91	100	SUMTER

© Copyright Richland County GIS 2013

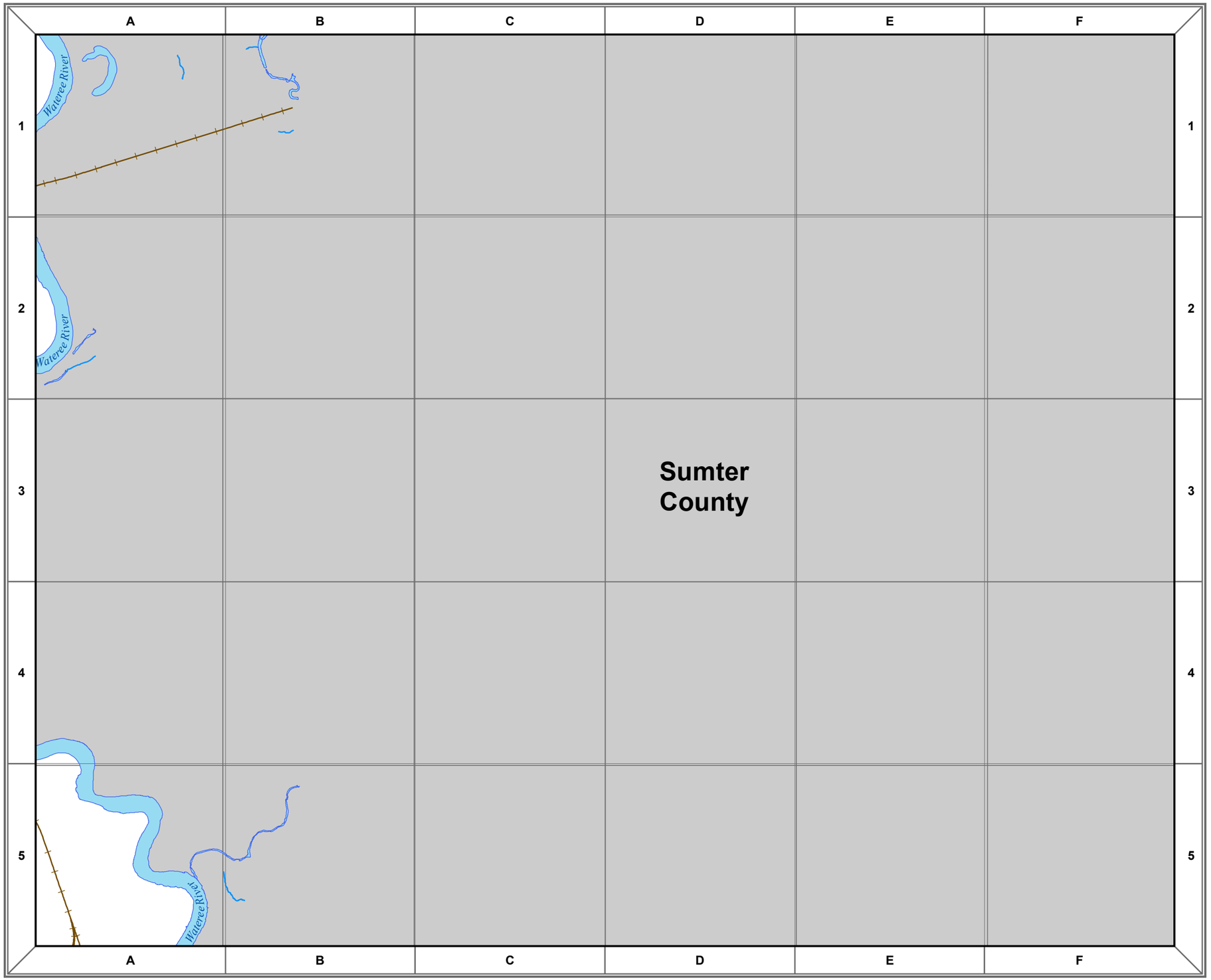

Richland County Map Book

Last Update: Apr 08, 2013

N
W
E
S

0 0.2 0.4 0.8 Miles

- Schools
- Libraries
- Fire Stations
- Police Stations
- Railroads
- Streams
- Lakes
- Colleges
- Hospitals
- Golf Courses
- Parks
- Federal Land
- County Boundary

Roads

- Final
- Proposed
- Under Construction
- Arterial Roads
- Interstates

Municipalities

- Arcadia Lakes
- Blythewood
- Columbia
- Eastover
- Forest Acres
- Irmo

RC GEO
www.richlandmaps.com

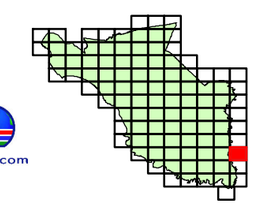

90	99	SUMTER
91	100	SUMTER
92	101	SUMTER

© Copyright Richland County GIS 2013

Richland County Map Book

Last Update: Apr 08, 2013

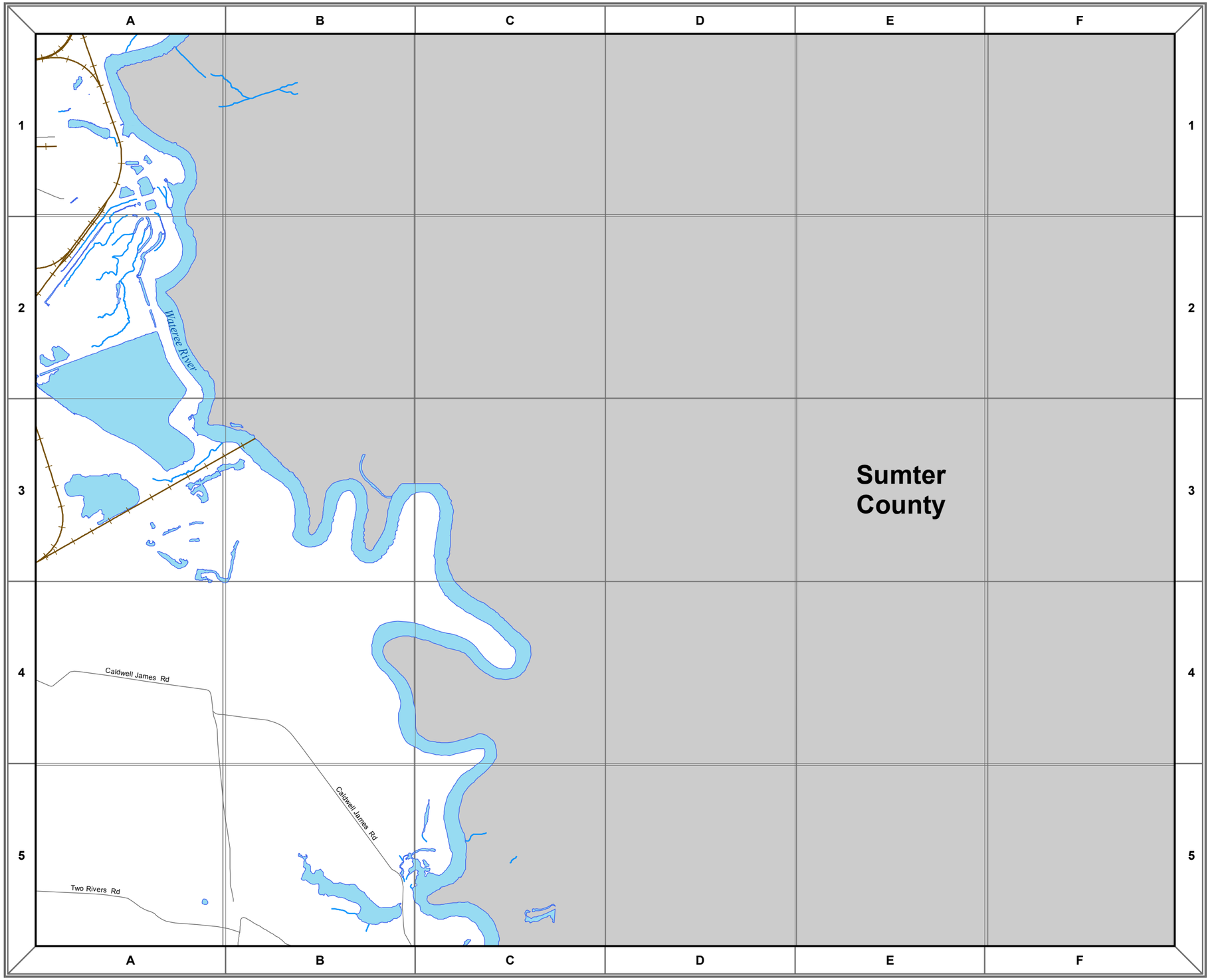

N
W E
S

0 0.2 0.4 0.8 Miles

- Schools
- Libraries
- Fire Stations
- Police Stations
- Railroads
- Streams
- Lakes
- Colleges
- Hospitals
- Golf Courses
- Parks
- Federal Land
- County Boundary

Roads

- Final
- Proposed
- Under Construction
- Arterial Roads
- Interstates

Municipalities

- Arcadia Lakes
- Blythewood
- Columbia
- Eastover
- Forest Acres
- Irmo

RC GEO
www.richlandmaps.com

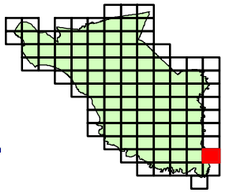

91	100	SUMTER
92	101	SUMTER
93	102	SUMTER

© Copyright Richland County GIS 2013

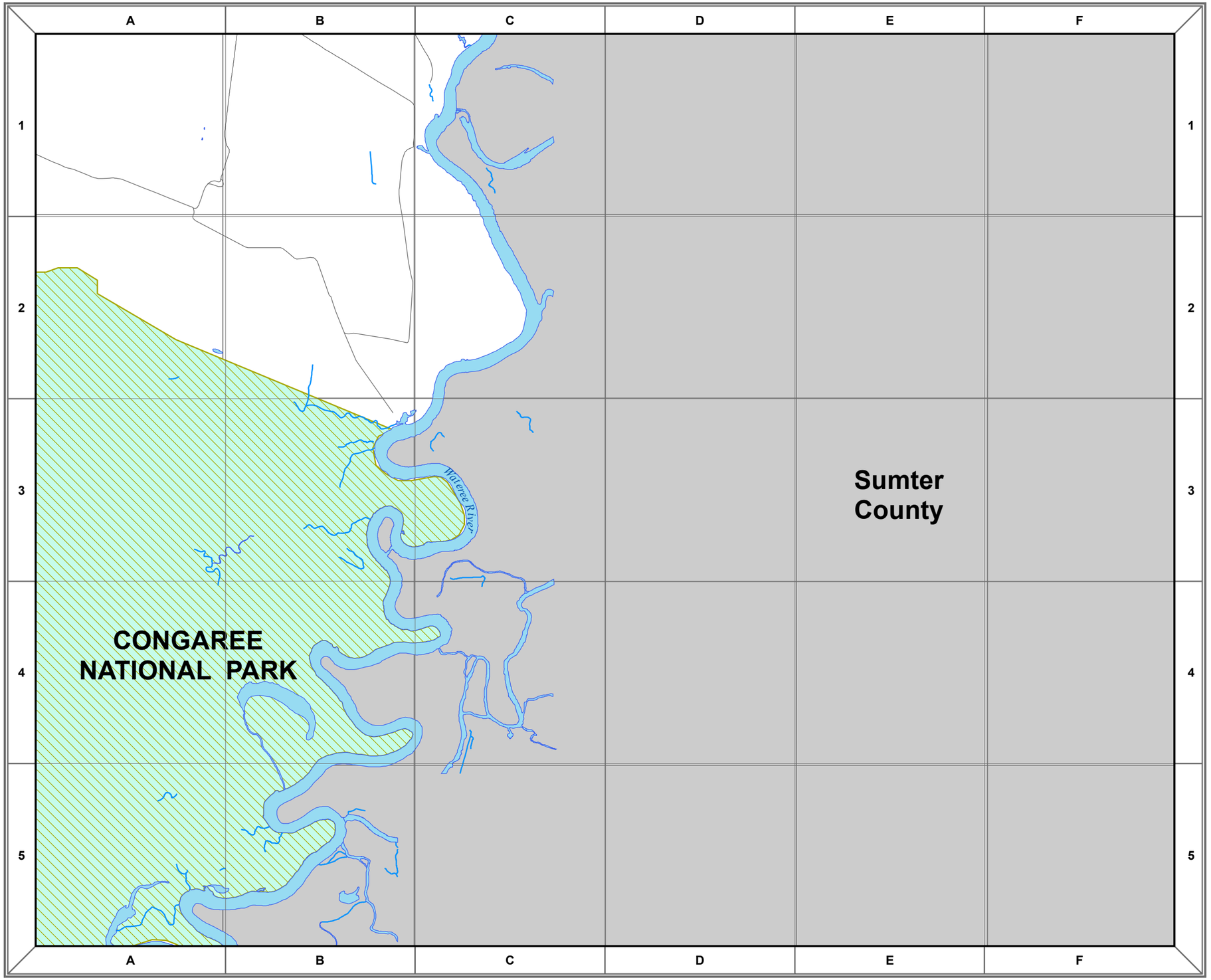

Richland County Map Book

Last Update: Apr 08, 2013

N
W
E
S

0 0.2 0.4 0.8 Miles

- Schools
- Libraries
- Fire Stations
- Police Stations
- Railroads
- Streams
- Lakes
- Colleges
- Hospitals
- Golf Courses
- Parks
- Federal Land
- County Boundary

Roads

- Final
- Proposed
- Under Construction
- Arterial Roads
- Interstates

Municipalities

- Arcadia Lakes
- Blythewood
- Columbia
- Eastover
- Forest Acres
- Irmo

RC GEO
www.richlandmaps.com

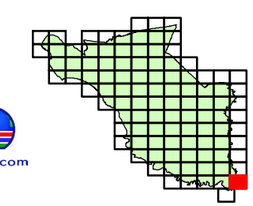

92	101	SUMTER
93	102	SUMTER
103	SUMTER	SUMTER

© Copyright Richland County GIS 2013

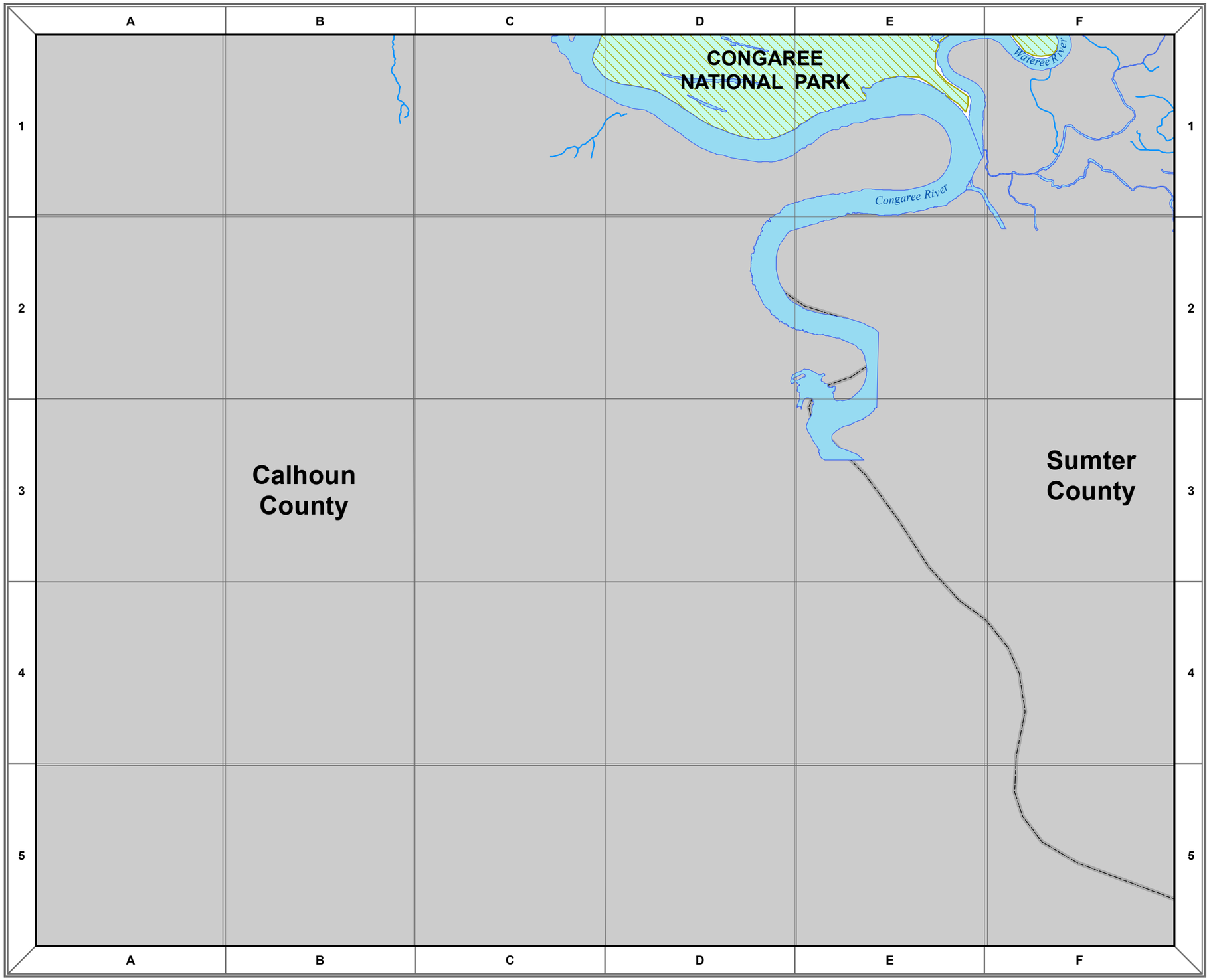

Richland County Map Book

Last Update: Apr 08, 2013

N
W E
S

0 0.2 0.4 0.8 Miles

- Schools
- Libraries
- Fire Stations
- Police Stations
- Railroads
- Streams
- Lakes
- Colleges
- Hospitals
- Golf Courses
- Parks
- Federal Land
- County Boundary

Roads

- Final
- Proposed
- Under Construction
- Arterial Roads
- Interstates

Municipalities

- Arcadia Lakes
- Blythewood
- Columbia
- Eastover
- Forest Acres
- Irmo

RC GEO
www.richlandmaps.com

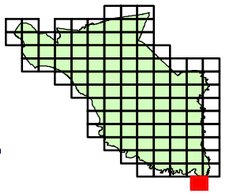

84	93	102
CALHOUN	103	SUMTER
CALHOUN	CALHOUN	SUMTER

© Copyright Richland County GIS 2013

Richland County Road Index

277	25E5,25F5,26C2,26D1,26D2,26E1,34D5,34E4,34E5,35A4,35B2,35B3,35B4,35C2,35D1
A J Amick Rd	9B1
A St	38B2
Aaron Dr	24F4
Aaron Kelly Rd	7A3
Abberton Ct	44A3
Abbeville St	26B4
Abbey Ct	9E1
Abbeydale Way	43F4,55A4
Abbeyhill Ct	43F4
Abbeyhill Dr	43F3,43F4
Abbeywalk Ln	43D3,43E3
Abbott Rd	27F4,27F5
Abe Cir	45E1
Abelia Rd	36B5,37B1
Abell Rd	42D5,42E5
Aberdeen Ave	26A1,26A2
Abernathy St	48A5
Abingdon Rd	25B5,26B1,26B2
Abney Estates Dr	22E3
Abney Hill Rd	22D3,22D4

Abneywood Ct	22E4
Abraham St	35A3
Acacia Ln	44D1
Academy St	26D2
Academy Way	36C2,36D3
Accolades Dr	44A1
Acie Ave	62B2
Acme St	37A5
Acropolis Ct	48D3
Acton Rd	90D4,90E4,90E5,91D1,91E1
Acuba Ct	44F2
Ada Ct	19C5
Adams Ct	47A4,47A5
Adams Grove	26D2
Adams Hayne Rd	62F1,62F2
Adams Jackson Run	72C4
Adams Pond Rd	43C3
Adams Rd	32F1,32F2
Adams Scott Rd	82D4,82D5
Adams St	26C2,26D1
Adare Ct	8C2
Addington Rd	46B3

Addison Rd	81D3
Addleston Ct	37F5
Addy Ct	25F1
Adeline Dr	27F3
Adella St	20E1,20E2
Aderley Ct	12B4
Aderley Oak Ct	8B4
Aderley Oak Dr	8A4,8B4
Aderley Oak Loop	8A4,8B4
Adger Rd	36A5,36B4,36B5,37A1
Administration Building Dr	26D4,26D5,26E5
Adrienne Dr	55A5
Aerie Ct	13D1
Afton Ln	43F3
Aiken Hunt Cir	57A4,57B4
Aiken St	26B4
Aintree Dr	45A5,46A1
Air Base Rd	49D3,49E3,49F4,61A4,61C5,61D5,61E5,62E1
Airline Dr	27F4
Airport Blvd	27F3
Al Minger Ct	17F2

Copyright Richland County GIS 2013

Richland County Road Index

Alabama St	27C3
Alatera Ct	33E1
Alba Dr	48A4,48B4
ALBEMARLE ST	25D5
Albert Allen Rd	33C4
Albion Rd	36A5,37A1
Albritton Rd	35B4
Alconbury Ct	19A3
Alcorns Rd	7B4
Alcott Dr	25D3
Aldershot Way	33F2
Alderston Way	44D3,44E3
Aldrin Ct	46E1
Alelia Ct	44F2
Alelia Ln	44F2
Alexander Cir	36D4,36E3,36E4
Alexander Pointe Dr	49F1
Alexander Pointe Ln	49F1
Alexander Rd	27A1,27B1,27B2
Alexandria Grand Ct	61A1
Alexis Ln	5E5
Alford Dr	34D2

Algrave Way	43C5
Alice Johnson Rd	91B2
Alida St	25F3,35A3
Alison Way	43C5
Allaire Ct N	44A3
Allaire Ct S	44A3
Allans Mill Dr	46E1,46F1
Allbene Dr	49F4,49F5
Allen Benedict Ct	26D4
Allen Kelly Ct	32F1
Allen St	24B5
Allendale Rd	33C1
Allens Way	37B1
Allerton Ct	43B2
Alley Rd	2F1
Allison Brook Ct	13E2
Alma Rd	48A3
Almeda Dr	44D5
Alpha Ct	46A4,46B4
Alpina Ct	32D3
Alpine Cir	34F5,45A5
Alpine Rd	45A5,46A1,46B1,46B2,46C2,46C3,46D3

Alpine Rd Ext	45A5
Alston Rd	36B5
Alta Vista Dr	35B4
Alta Vista Rd	34A2
Alumni Ln	31A4
Alverston Ct	12A4
Alwick Ct	13B1
Am Pro Ct	45A5
Amaryllis Dr	44D1
Amber Ct	14E1
Amber Ridge Trl	9D2
Ambergate Ln	32E5
Amberley Rd	25C3,25C4,25D4
Amberview Ct	12B4
Amberwood Cir	12A5
Amberwood Ct	12A5
Ambleside Ct	43C4
Ambrose Cir	19D5
Amelia Forest Ln	37E2
Amelia Oaks Way	37E2
Amenity Ct	6D2
Amenity Rd	6D2

Copyright Richland County GIS 2013

Richland County Road Index

American Ave	62A1,62B1
American Italian Way	49A2
Ames Rd	25E4,25F4
Amherst Ave	37A1
Amick Dr	35B5,9A2
Amick Ln	38D4
Amsterdam Dr	19B5
Anchor Bend Dr	5D5,5E5
Anchor Ct	43E5
Anchor Light Ln	5D5
Anden Hall Dr	44F3
Anders Dr	34D5,35C1,35D1
Anders Way	34D5
Anderson Portee Rd	73A2
Anderson St	25C5,81F4,81F5,82F1
Andover Cir	9E3
Andrew Jackson Rd	22A1,22B1
Andrews Rd	27E3,27F4,37A4,37A5
Angel Garden Ln	35F3
Angel Garden Way	35F3
Angel Oak Ct	43F4
Angel Oak Ln	43F4

Angel Pt	8A5
Angela Dawn Ct	5F5
Angelica Ct	24A1
Angus Dr	34F1
Angus Rd	45A1
Anita Ln	33F2
Anna B Ln	13C1
Anna Ln	20E2
Anna Sites Rd	5D3
Annacy Park Dr	46D2
Annelinda Ln	70C1
Annie Adkins Rd	8E5
Annie Entzminger Ct	22E2
Annie Mills Rd	32C1,32D1,32D2
Ansel St	26F3
Ansley Ct	37E3
Anson Dr	43E3,43F4
Ansonborough Rd	43E4
Anthony Ave	26B3,26C3
Antioch Amez Church Rd	80C5,80D3,80D4,81D1
Antioch Pl	49B3
Antler Way	57A5

Anwood Dr	48E3
Apache Dr	19F3
Appaloosa Dr	61B3,61B4,61C4
Apple Blossom Ct	21F3
Apple Branch Ct	33C2
Apple Valley Ct	19C4
Apple Valley Rd	19C4
Appleby Ln	45A5,45B5
Applegate Ln	48F4
Applehill Ct	44E2
Appleoak Ln	72A4
Appleton Corner Way	72A4
Appleton Ln	72A5
Apricot Rd	50F5,51F1
Aragon Ct	44D2
Aralia Dr	37B4
Arant St	73E2
Arbor Dr	36E2,36F2
Arbor Falls Dr	33F4
Arbor Lake Dr	35A3
Arbor Oaks Cir	13D3
Arbor Oaks Ct	13D3

Copyright Richland County GIS 2013

Richland County Road Index

Arbor Oaks Ln	13D3
Arbor Place Dr	43E4
Arbor Springs Dr	8C4
Arbor Vista Ct	43E3
Arborgate Cir	13E5
Arborgate Ct	13E5
Arborland Ct	13E5
Arborview Ct	13E5
Arborvine Ct	13E5
Arborwood Rd	37C3
Arbutus Dr	37C1
Arcadia Cv	35E4
Arcadia Lakes Dr	35C4,35D4
Arcadia Lakes Dr E	35D5,35E4,35E5
Arcadia Rd	35C5,35D4,35D5
Arcadia Springs Cir	35D4
Arcadia Woods Rd	35D4
Archdale Rd	37F3
Archer Ave	55C5
Archie Dr	45A4
Archie Rd	60E4
Arcola Dr	44C5,44D5

Arden Park Dr	32F3
Ardincaple Dr	26A1,26A2
Ardmore Rd	46A4,46A5
Argent Ct	25C5,26C1
Aristides Dr	12C5
Arizona Rd	71A5
Arlene Dr	35B5
Arlington St	25C5,26C1
Armour St	35A2
Armstrong St	46F1
Arnell Ct	42B5
Arnold Palmer Ct	57A2
Arnold Rd	71B1
Aronia Ct	60A3
Arrow Ct	14C1
Arrow Field Rd	37C3,37C4
Arrow Lake Rd	12D3
Arrow Rd	47B2,47C2,47C3
Arrowhead Dr	35D2
Arrowwood Rd	20C2,20C3,20D2,20D3
Arsenal Academy Pl	26B5
Arsenal Hill Ct	26B5

Artic Cir	9D4
Artic Ct	9D3
Artic Loop	9D3
Artisan Dr	33F3
Arundel Ln	37F3
Asbury Dr	37F3,37F4
Ascot Ct	32F3
Ascot Glen Ct	12B5
Ascot Glen Rd	12B5
Ascot Ridge Ct	12C5
Ascot Ridge Rd	12C5
Ash Bay Rd	44C2
Ash Creek Rd	43C4,43D4
Ash Ct	8B2
Ash Ridge Ct	44F2
Ash Tree Rd	44E2
Ashbourne Rd	13A4,9F4
Ashbury St	34F2
Ashby Rd	36A1,36B1
Ashewicke Dr	43D4,43D5
Ashewood Commons Dr	48A5
Ashewood Lake Dr	48A4,48A5

Copyright Richland County GIS 2013

Richland County Road Index

Ashfield Ln	43C4
Ashford Ln	19E5
Ashland Dr	43D2,43D3,43E3
Ashley Brook Ct	44A2
Ashley Crest Dr	44A1,44A2
Ashley Ct	36A3
Ashley Hall Ct	44C3
Ashley Hall Rd	44C2,44C3
Ashley Oaks Dr	22F3,22F4
Ashley Place Ct	44C3
Ashley Place Rd	44B2,44C2,44C3
Ashley Ridge Rd	22F4
Ashley St	25D4,25E5
Ashley Wood Ct	22F4
Ashleys Pl	48B4
Ashmore Pl	55A5
Ashton Hill Dr	44E1
Ashton Hill Way	44E1
Ashton St	26F3
Ashwell Ct	45A2
Ashwood Dr	13D1
Ashwood Hill Dr	5B4

Ashwood Rd	36D1
Ashworth Ln	35D4
Aspen Hill Ct	70F2
Aspen Trl	36E4
Aspinwall Rd	20F2
Assembly St	26C4,26C5,27C1,27D1,27D2
Aster Cir	37A5
Aster St	37A5
Atascadero Dr	36C2,36C3
Athena Dr	44D5,45D1
Atlantic Dr	20D2,20E2
Atlas Ct	38E1
Atlas Rd	37E5,37F5,38B3,38C2,38C3,38D1,38D2,38E1
Atlas Way	38D2
Atrium Ridge Ct	34F5
Atrium Way	34F5,45A5
Atterbury Dr	25F1
Aubrey St	57A1
Auburn St	26F1
Auburncrest Ct	44F2
Auburnleaf Dr	60C2

Audrey Ln	35C3
Audubon Ave	35F4,35F5
Audubon Oaks Ct	13A2
Audubon Oaks Way	13A2
Augsburg Dr	5D4
Augusta St	27A2,27B2
Ault Rd	62B2,62B3
Austin St	48A3
Austree Ct	43D3
Austree Dr	43D3,43E3
Autumn Blaze Cir	21F2
Autumn Brook Ct	13D2
Autumn Cir	36E3
Autumn Glen Ct	44D1
Autumn Glen Rd	44D1
Autumn Hill Ln	56B2
Autumn Ridge Ct	5F2
Autumn Run Cir	44D1
Autumn Run Way	44D1
Autumn Valley Dr	22E3
Autumn Woods Ct	13D1
Autumn Woods Dr	13D1,13D2

Copyright Richland County GIS 2013

Richland County Road Index

Avalee Ave	19B5
Avalon Dr	38C3
Avebury Ln	44C1
Avenel Ct	57A1
Averill Ln	8F2,8F3
Averyt Ave	20D2
Avian Trl	36E3
Avington Ct	43D5
Avington Ln	43D5
Avocet Ct	24B1
Avon Cir	46E1,46E2
Avon Dr	46E1
Avondale Dr	26B2,26C2
Avonwood Ct	12A4
Axtell Dr	27A2
Aylesbury Rd	9F4
Aylesford Pl	19B5
Ayrshire Ave	26A1
Azalea Cir	21C4
Azalea Dr	37B2
B Ave	27A2
Babe Reaves Rd	23E5

Babington Way	44F1
Baccharis Dr	44A1,44A2
Back Acres Rd	5B1,5C1
Back Bay Ct	43D3
Back Swamp Rd	50E1,50F1,50F2
Bagnal Dr	36A2,36A3
Bagpipe Rd	35F2,35F3
Bailey Ct	47A4
Bailey Slice Rd	4C5
Bailey St	26E1
Baine St	25A4
Baker Ct	47A4
Baker House Ct	45A2
Baker House Rd	45A2
Baker Rd	32B2
Bakers Point Ct	57A4
Bakers Point Rd	57A4
Bakersfield Rd	20C1,20D1
Bakersland Rd	5E3
Bakery Rd	36F5,37F1
Bakewell Ct	9F4
Bald Cypress Rd	21F2

Bald Eagle Ct	33A4
Baldur Ct	57B3
Baldwin Rd	35A5,35B5
Balfour Ct	24F5
Ballard Dr	43E4
Ballemia Rd	34F5
Ballenger Rd	23D3,23E2,23E3
Ballentine Crossing Ln	8B4
Ballentine Estates Rd	9B2,9C2
Ballentine Park Rd	9B1
Ballentine Point Rd	9A2
Ballentine Rd	21A5
Ballenton Rd	34D2
Bally Bunion Ln	43C5
Ballybridle Ln	23E3,23F3
Ballymore Ct	44A2
Balmoral Rd	48B3
Balsam Rd	20E2
Baltica Ln	9F1
Baltusrol Ct	45E4,45E5
Bamboo Grove Ct	5E5
Bancroff Rd	45B5

Copyright Richland County GIS 2013

Richland County Road Index

Bancroft Ct	36C3
Banner Hill Rd	48D4
Bannockburn Dr	36C4
Barbara Dr	34E5,34F5,35F1
Barber St	25C5
Barberry Ct	12E5
Barberry Ln	12E5
Barberville Loop	50F3
Barclay Ct	45D1
Bards Ct	8D5
Bardwell Ct	43C4
Bardwell Way	43C3,43C4
Bare Wick Ln	33B3
Barger Cir	13C3
Barhamville Rd	26E2,26E3
Barker Dr	36C5
Barkley Rd	70B2
Barksdale Dr	25E3
Barlow Rd	27F4
Barmettler Pl	19B5
Barn Owl Ct	48F4
Barn Sour Ct	31A3

Barnes Springs Rd	36B1,36B2
Barnes St	27F5
Barnetby Way	33F2
Barney Ln	45C1
Barnhart Rd	35B4
Barnley Ct	44D2
Barnsbury Rd	25D4
Barnwell St	26D4,26D5,27D1,27E1,27E2,81E5
Baron Rd	55B5
Barony Cir	25B4
Barony Ct	25B5
Barony Dr	25B4,25B5
Barony Place Cir	44E1
Barony Place Dr	44E1
Barrett St	26B3
Barrimore Dr	43D4
Barrington Dr	25B4
Barrique Ln	14F2
Barrister Dr	44C5
Barton Bend Ln	36C3
Barton Creek Ct	44B4
Barton St	25C5

Barwick St	37B2
Base Hill Rd	63A3,63B3,63C3
Basil St	38E1,38F1
Basin Landing Rd	88D4
Bass Rd	31D3,31E3
Bassett Loop	43F5,44F1
Bassler St	26F1
Bates St	27F5
Bateshill Rd	73C1
Batson Ct	47A4
Batteaux Pl	43A5
Battery Rd	13B4
Battery Walk Ct	14F1
Battleford Rd	19D5
Battlewood Dr	43D4
Bauer Cir	25B4
Bauknight Dr	9A1
Baxter Dr	35C3
Bay Laurel Pl	26A3
Bay Shell Dr	25E5
Bay Springs Rd	46A2,46A3
Bay St	27E3

Copyright Richland County GIS 2013

Richland County Road Index

Bayberry Ct	36C2
Baybridge Ct	43D3
Baybridge Dr	43D2,43D3
Baychester Rd	73D2
Bayfield Rd	34D5,34E5
Baying Hound Way	43B3
Bayleaf Ct	57F2
Baynard Ct	46A1
Baysdale Dr	43E3,43E4
Baytree Ct	45A2
Bayview Dr	35B5
Baywater Dr	48E3,48F2,48F3
Baywood Ct	5E5
Baywood Dr	5E5
BB James Rd	92B1
Beacon Ct	43D4
Beacon Ln	43D4
Beacon Point Ct	6F2
Beacon Point Rd	6F2
Beaconfield Ct	12A5
Beagle Ct	12D4
Bear Creek Ct	42E1

Bear Creek Rd	41F4,41F5,42E1,42E2
Bear Rock Dr	43F1
Bear St	36B2
Beardmore Ct	46E1
Beards Creek Cir	6C1
Beasley Creek Dr	33A1,33B1
Beatty Downs Rd	19A4
Beatty Rd	14F4,19A4,19B4
Beaufort St	26B3
Beaugard St	36E5
Beaumont Park Cir	32F5,43A5
Beaumont Park Ct	43A5
Beaumont St	26D2,26E2
Beaver Chief Ct	43C4
Beaver Creek Cir	34F1
Beaver Creek Ct	33F5
Beaver Creek Dr	33F5,34F1
Beaver Dale Dr	25E1
Beaver Dam Ct	45E5,45F5
Beaver Dam Rd	45E4,45F5
Beaver Hut Trl	70F1,79A1
Beaver Lake Ct	57E1

Beaver Lake Dr	57D1,57E1
Beaver Park Dr	57D1
Beaver Ridge Ct	57D2
Beaver Ridge Dr	57D2
Beaverbrook Rd	25E1
Beckam Swamp Rd	39A5,39B1
Becker Rd	62D2
Beckham Rd	15D5,16D1
Beckley Dr	48A3,48B3
Beckman Rd	35A1,35B1,35C1
Beckton Ct	44B3
Beckworth Ct	8C3
Beckworth Ln	8C2,8C3
Becky Ct	35B2
Bedford Ct	48C4
Bedford Dr	25F1
Bedford Way	48C4,48C5
Bee Haven Rd	45E4
Bee Ridge Cir	45C2
Bee Ridge Rd	45C2,45D1,45D2
Beech Branch Ct	12D4
Beech Branch Dr	12D4,12D5

Copyright Richland County GIS 2013

Richland County Road Index

Beech Forest Ln	8F5
Beech Glen Dr	44D2,44E2
Beech Grove Ln	43E2
Beechaven Rd	36A2
Beechfern Cir	56D5
Beechwood Ct	13D1
Beechwood Ln	13D1
Beecliff Dr	37B2
Beemer Loop	38C2,38C3
Belaire St	19B3
Belasco St	35A4
Belfair Ct	12A4
Belfair Rd	12A4,12A5,12B4
Belfair Way	12A4,12B4
Belk Ct	32D5
Bell Gatson Rd	16A5
Bella Vista Dr	35C4
Belle Claire Dr	26B1
Belle Grove Cir	56A2
Belle Oaks Ct	56B3
Belle Oaks Dr	56B3
Belle Ridge Rd	56D5

Belleclave Rd	45F4
Bellefield Ln	36C5,36D5
Belleford Ridge Rd	45F4,57A4,57A5
Bellehaven Dr	25E3
Bellelake Ct	57A5
Bellevalley Ln	45F5
Belleview Cir	26C4
Belleview St	26B4,26C4
Bellingham Rd	26B1,26B2
Bellmeade Pl	49B2
Bellway Ct	44C2
Bellwood Rd	37A1
Belmont Dr	36B4,36B5
Belterdale Ave	37F2
Beltline Blvd	36B5,36C5,37B1,37B2,37C1
Belvedere Dr	26F1,35A5
Ben Brush Ct	44A2
Benchmark Ct	8F5
Bendale Dr	25E5,25F4,25F5
Bendemeer Dr	48C3,48D3
Benedict St	35A3
Bengston St	20E1

Benjamin Ct	47B4
Bennett Ct	43E3
Bennie Dr	24F4
Benning Rd	47A3,47B3
Bennington Cir	44B2,44C2
Bennington Ct	44C2
Benson Rd	48C5,49C1
Bent Bough Cir	14E1
Bent Oak Ct	32E3
Bent Oak Trl	32E3
Bent Ridge Rd	45B2
Bent Tree Ln	19B5
Bent Water Ct	8C4
Bentley Ct	20E2
Bentley Dr	20E2
Benton St	26B3
Bentwood Ct	56A1
Bentwood Ln	56A1,56A2
Berea Rd	27E4,4A4
Beresford Pl	20D1
Berkeley Forest Ct	48D5
Berkeley Forest Dr	48D4,48D5

Copyright Richland County GIS 2013

Richland County Road Index

Berkeley Rd	36A5
Berkeley Ridge Dr	43E3,43F3,43F4
Berkshire Dr	35F1,35F2
Berkswell Dr	12A5
Bermuda Hills Rd	45B2,45C2,45D2
Bernardin Ave	26E4
Berry Ridge Cir	44B2
Berry Ridge Ct	44B2
Berry St	36A1
Berry Tree Ln	35C4,35D4
Bert Dr	23E2
Bert Friday Dr	19A2,19B1,19B2,19C1,19C2
Bertha Ave	25E2
Bertram Ct	43B3
Beskid Ct	32C1
Bethany Dr	8C5
Bethel Church Rd	36B1,36B2,36C1,36C2
Bethune Ct	26D1
Bethview Dr	9A1
Betsy Dr	20D3,20E3
Bettys Ln	19B5
Beulah Church Rd	61F4

Beulah Ln	8C2
Beverly Dr	36A2,36A3,36B2
Bible Way	38C3
Bickleigh Rd	9F4
Bickley Rd	8B4,8B5
Big Bear Rd	23D1
Big Game Loop	33F2,44A2,44A3
Big John Rd	55B5
Big Leaf Cir	44B3,44C3
Big Leaf Ct	44C3
Big Oak Dr	43B5,43C5
Bighorn Ct	12C4
Bill Rease Rd	72D1
Bill St	38F2
Billie Jacobs Rd	80C4
Billie Ln	72D2
Billings St	25D2
Billsdale Ct	9F3
Billsdale Rd	9F3
Billy Meetze Rd	4D1,4D2
Bilmont Dr	9B3
Bilston Ct	12A5

Biltmore Rd	20F4
Birch Glenn Ct	37C3
Birch Hollow Dr	44C2
Birch Ridge Dr	44D2
Birchbark Ct	44E3
Birchfield Dr	34E2
Birchton Ct	48C5
Birchwood Dr	24A5
Bird Rd	8B5
Bird Springs Ct	44D5
Birdsong Dr	35C2
Bisbane Rd	24B2
Bishop Ave	19F2,25A2,25A3
Bishop Thomas Rd	22D2
Bithynia Cir	12B5
Bithynia Way	12B5
Bitternut Dr	48F3,48F4,48F5
Black Creek Ln	8E1
Black Elk Ln	31B3
Black Friars Rd	37D3
Black Gum Rd	37C5
Black Kettle Ct	31B3

Copyright Richland County GIS 2013

Richland County Road Index

Black Oak Ct	22F4
Black Pine Ct	56A3
Black Walnut Ct	32A3
Black Walnut Ln	22F4
Black Walnut Way	22F3,32A3,32A4
Blackberry Rd	83A2
Blackburn Rd E	9B1
Blackburn Rd W	9B2
Blackhawk Ct	32D2
Blackloon Dr	44F2
Blackstone Dr	8A1
Blackwater Ln	5F1,8A1
Blackwell Cir	49D1
Blaine St	38E1,38E2
Blair St	27F5,37A5
Blakeley St	24B5
Blakely Rd	38D4
Blakesmoor Rd	34F3
Blanchelle Ct	25D5
Blanding St	26B5,26C4,26C5,26D4
Blaney Rd	56F3
Blarney Dr	35F1

Blaylock Rd	27E3
Blazing Cv	9A2
Blazing Star Trl	45B3
Blessed Blvd	73A3
Bliss Ln	32F5
Blondell Cir	36A2
Bloomwood Rd	37B1
Blossom St	27B2,27C1,27C2,27D1,27E1,27F1,37A1, 37B1,37B2,37C2
Bloxome Dr	61A1
Blue Bill Ct	44F4
Blue Bird Trl	13B4
Blue Heron Rd	44C2,44D2
Blue Hills Ct	8C5
Blue Horse Cir	55A5
Blue Indigo Cir	9C2
Blue Johnson Ct	60F4
Blue Johnson Rd	60E5,60F3,60F4,60F5,61E1
Blue Mountain Ct	8B5
Blue Mountain Dr	8B5
Blue Ribbon Dr	21F5
Blue Ridge Ln	25B2

Blue Ridge Ter	24A4,24B5,25B1,25B2,25B3,25C1
Blue Savannah St	48B4,48B5
Blue Springs Ct	44A1
Blue Spruce Ct	21E2
Blue Willow Way	44D1
Bluebead Ct	33F1
Bluebird Dr	35A5
Bluebird Ln	35A4,35A5
Bluebottle Ct	31A3
Bluefield Dr	20D2
Bluemont Ct	44E2
Bluestem Dr	57F1
Bluestone Ct	8A1
Bluff Industrial Blvd	27E4,27E5
Bluff Oaks Rd	38D4
Bluff Pointe	12E5,13E1
Bluff Rd	27C3,27D2,27D3,27D4,27E4,27F4,27F5, 37A5,38A1,38B2,38B3,38C3,38C4,38D4, 38E5,39F1,50A2,50B2,50B3,50C3,50C4, 50D5,51E1,51F2,63A2,63B2,63C2,63D2, 63D3,63E3,63F3,73A3,73B3,73C3,73C4, 73D4,73E4,73F4,82A4,82B4,82C4,82C5, 82D5,82E5,82F5,91A5,91B5,92B1,92D2
Blume Ct	36A1
Blume Rd	16B2

Copyright Richland County GIS 2013

Richland County Road Index

Blyth Ct	19D4
Blythe Creek Dr	31B3,31B4
Blythe Glen Ln	36D2
Blythe View Ct	31A5
Blythebrook Rd	23F1
Blythedale Cir	43B1
Blythewood Crossing Ln	33C1
Blythewood Lodge Rd	31B5
Blythewood Point Ct	22D2
Blythewood Point Dr	22D2
Blythewood Rd	21F5,22B3,22C3,22D2,22D3,22E1,22E2,22F1,31A5,31B5,31C5
BMT Rd	32D2
Boatswain Loop	5D5
Boatwright Rd	22C1
Bob Brooks Ct	20D2
Bob Dorn Rd	13D3,13E3
Bob Stay Way	5D5
Bob White Ave	48F5
Bolden Cir	26E3
Bolette Ln	44F1
Bolton St	49A1

Bombay Dr	38D4
Bombing Range Pt	44C2
Bombing Range Rd	55B5,56A1,56B1
Bon Air Dr	24B5,25B1
Bonbon Ln	33C3
Bone Hill Rd	23E3
Bone Hill Trl	23E2
Boney Rd	31B1,31B2,31B3,31B4,31C4,31C5
Bonham Rd	37A1,37A2
Bonner Ave	26F2,36A2
Bonnie Forest Blvd	14F3,19A3
Bonnington Dr	43D5
Bonnyridge Rd	45B5
Bonuck Rd	9B2
Booker St	26D2
Bookie Richardson Rd	5E1,5F1
Bookman Loop	11E4,11F4,11F5,12D1
Bookman Mill Cv	12B1
Bookman Mill Ln	12C2
Bookman Mill Rd	12A2,12B1,12C1,12C2
Bookman Rd	56B4,56B5,56C2,56C3,56D1
Boomer Rd	32C2,32D2

Boone Ct	47B4
Boone St	26F1
Booth St	35A4
Bordeaux Ln	14F2
Bose Access Rd	33D1,33E1
Bosque Cir	43B5,43C5
Boston Commons Ct	14F1
Boston St	25B1
Bostwick Rdg	56A2,56A3
Boswell Rd	24D2,24E2
Botany Cir	13C2
Botany Dr	13C2
Bouchet Ct	34A3
Boulder Creek Trl	13E2
Boulters Lock Rd	13A3,13A4
Boundbrook Ln	35E5,35F5
Bouquet Ct	14F2
Bournemouth Way	33F2
Bow Church Ct	9F4
Bow Church Rd	9F3,9F4
Bow String Rd	55B5
Bowhill Ct	13D4

Copyright Richland County GIS 2013

Richland County Road Index

Bowhunter Dr	42F5,43F1
Bowling Ave	25E2
Bowman Ave	55B5,55C4,55C5
Box Turtle Ct	56A3
Boxelder Ct	21E5
Boxwood Dr	37B4
Boyd Branch Crsg	8A1,8A2
Boyd Creek Ct	8A1
Boyd Daniels Ln	50E4
Boyden Arbor Rd	47A1
Boyer Dr	36A3
Boyle Hill Rd	24A2
Boylston Rd	34B1,34B2
Brackenridge Rd	36E2,36F2
Bradbury Dr	25F1
Braddock Pt	37E2
Bradford Knoll Ct	45E1,45F1
Bradford Ln	44E5,45E1
Bradford Ridge Ct	45E1
Bradford Ridge Ln	45E1,45F1
Bradington Way	43E3
Bradley Ct	47B4

Bradley Dr	36A1
Bradstone Cir	13D5
Bradstone Rd	13D4,13D5
Brady St	26F1
Brafield Pl	13D3
Bragg St	36E5,36F5
Braham St	26E3
Braiden Manor Rd	37E3
Bramble Rd	56D5,56E5
Brampton Cir	36D5
Branch Groom Rd	78F2,78F3
Branch Hill Dr	56B3
Branch Hill Ln	35C4,35D4
Branchview Dr	44E2,44F2
Brandon Ave	37D2,37D3,37E2
Brandon Hall Rd	44C3
Brandywine Ln	35D4
Branham Rd	42A3,42B3
Brannigan Ln	33E2,33F2
Branning Dr	38D3
Branson Ct	45D4
Brantley St	20D3

Brasington Ln	37F2
Brassell Ct	56E3
Brassfield Ct	8D3
Brassie Ct	57A2
Bratton St	26F5,36A5
Braveheart Ct	5E5
Brawley Rd	61E4
Brayton Aly	26E5
Brazell Rd	67B2,67C1
Braziel Hill Rd	16F2
Breazio Rd	24B1
Breckenwood Trl	12A2
Breeland St	19D5
Breezewood Ct	14F1
Bremer Ct	47B4
Brenda Rd	26F2
Brennen Rd	36C4,36C5
Brentfield Dr	25E3
Brenthaven Rd	35C5
Brentwood Ct	36B4
Brentwood Dr	36B3,36B4
Brevard St	20D3,20E2

Copyright Richland County GIS 2013

Richland County Road Index

Brewer St	20F2,26A2
Briar Ct N	45B3,45B4
Briar Ct S	45B4
Briar Jump Ln	32E4,32F4
Briarberry Rd	45C1
Briarcliffe E	56A3,56B3,56B4
Briarcliffe W	56B2,56B3,56B4
Briarcliffe West Ct	56B3
Briarfield Rd	36C1,36D1
Briargate Cir	20C1
Briarwood Rd	35C5,36D1
Brick Iron Rd	24B2
Brickingham Way	44D2,44D3,44E2
Brickling Rd	9E3,9E4
Brickyard Rd	25A4,25B4,25B5
Bridge View Ct	43E5
Bridgeberry Ln	33D4
Bridgecreek Dr	56A1,56A2,56A3
Bridgedale Dr	8B5
Bridgedale Ln	8B5
Bridgewater Cir	13A3
Bridgewood Rd	35D5,36D1

Bridle Path Ct	44E3
Bridle Ridge Rd	8D2
Bridle Trl	24C4
Bridlewood Ln	22C1
Briercliff Dr	34E1,34E2
Briere Ct	31D4
Briggs Ln	45B1
Bright Ave	37B3
Bright Leaf Rd	8A4
Bright Myers Rd	22F5
Brighton Ct	19F2
Brighton Hill Cir	35D1
Brighton Hill Rd	34D5,35D1
Brinkley Ln	19D5
Bristol Dr	36A3
Brittany Park Ln	44E1
Brittany Park Rd	44E1,44F1
Britton Ln	37D4,37E4
Broach Acres Dr	23C3,23D3
Broad Berry Rd	8B3
Broad Bill Rd	8D4
Broad Bluff Ct	12B1

Broad Bluff Pt	11B5,12B1
Broad Ridge Rd	12C3
Broad River Rd	13A3,13B4,13C4,13D4,13D5,13E5,14F1,19A1,19A2,19A3,19B3,19B4,19B5,19C5,1C4,1C5,1D5,1E5,1F5,20C1,20D1,20D2,20E2,20E3,20F2,2E1,3A5,4A1,4B3,4B4,4C4,4C5,4D5,4E5,5E1,5F1,5F2,8A2,8B3,8B4,8C4,8D5,9D1,9E1,9F2,9F3
Broad St	26C1,26C2,26D2
Broad Stone Rd	8B3
Broadland Ave	35A3
Broadmoor Dr	32F3,43A3
Broadmore St	26D1
Broadway St	27D2
Brockington Acres Rd	18F5
Brockington Dr	36F1
Brockwall Dr	36C5
Brody Park Rd	33B3
Brody Rd	6D1,6E1
Brogdon Dr	38C4
Broken Arrow Ct	31B3
Bronlow Dr	8F3
Bronlow Way	8F3
Bronston Ct	33E2

Copyright Richland County GIS 2013

Richland County Road Index

Bronx Rd	26F1
Brook Hollow Dr	44C4
Brook Pines Dr	19B3
Brook Valley Rd	45C3
Brookfield Heights Ct	46A3
Brookfield Heights Rd	46A3,46A4
Brookfield Rd	35E4,35E5,35F4,46A3,46A4
Brookgreen Ct	19A3
Brookgreen Dr	19A3
Brookhaven Cir	43E2
Brookhirst Ct	46C3
Brookland Cir	26F1
Brookline Ct	57A1
Brookman Rd	19A3
Brookmist	44F3
Brookmont Ln	34C5,35C1
Brookridge Dr	25A5
Brooks Palmer Pl	26A1
Brooks Pond Ln	60D5
Brooks St	25C1
Brooksby Ct	37F5
Brooksdale Dr	43D2,43D3

Brookside Cir	35C5,35D5
Brooksong Ct	8E5
Brookspring Cir	45A3
Brookspring Rd	45A2,45A3,45B2
Brookstone Ct	8D3
Brookstone Way	8C3,8D3,8D4
Brookview Ln	8A1,8B1
Brookwood Ct	36A4,36B4
Brookwood Dr	27D4
Brookwood Forest Dr	43E2
Broom Mill Rd	21A2,21C1
Broomfield St	35B3
Brown Acres Ln	5B1
Brown Ave	47A4,47B4
Brown Rd	51F2,63A2
Brownell Ct	33B1
Browning Ln	9C3
Browning Rd	20B1
Browns Bridge Rd	10A3,10D2
Bruce St	34F1,34F2,37D3
Brunner Cir	31A4
Brunswick Dr	25F4

Brushfield Park Dr	56D5
Brushwood Ct	44D2
Bruton Rd	18D3,18E3
Bryan St	26B4,26C4
Bryant Ct	47B5
Bryson Rd	37C1
Bryton Trce	20E2,20F2
Bubba Rd	31B3
Buck Dr	70A1,70B1
Buck Haven Way	57A5
Buck Ridge Dr	57A5
Buckeye Ct	56A1
Buckfield Dr	35D5
Buckhead Dr	12C5
Buckingham Cir	37C1
Buckingham Rd	37C1
Buckman Ct	33E2,33F2
Buckner Park Dr	25D3
Buckner Rd	25B3,25C3,25D3
Buckskin Ct	34B3
Bucktail Dr	13D3
Bucktail Way	13D3

Copyright Richland County GIS 2013

Richland County Road Index

Buckthorn Cir	57E1
Buckthorn Ct	57E1
Bud Keef Rd	43D3,43E3
Buddy Eargle Rd	5C5
Budon Ct	36A3
Buena Vista	34E2
Bull St	26C3,26C4,26D4,26D5,27D1,27D2
Bumblebee Ct	22E2
Bumgardner Ct	25F5
Bunchberry Ct	5C4
Bunting Ct	43D3
Bunting Dr	43D3
Buoy Ln	5D5
Bur Oak Ln	44E2
Burbank St	20D1
Burberry Dr	44C1
Burberry Ln	44C1
Burdell Dr	48B5,48C5
Burdell Fuller Rd	3C5
Burdock Cir	37A5
Burfordi Ct	44E4
Burgee Ct	43E5,43F5

Burke Ave	25D4,25D5
Burkett Rd	13B1
Burkewood Dr	18E5
Burley Ct	26F1,36A1
Burley Meetze Rd	5F3
Burmaster Dr	57A1,57B1,57B2,57C2
Burnette Dr	20C2
Burney Dr	27F2
Burning Tree Dr	19A5,20B1
Burning Tree Ln	19B5
Burnside Ave	48B4,48B5
Burnside Dr	37E4,37E5
Burnview Ln	5F1
Burnwood Ct	33A3
Burriss Pond Rd	80E4
Burt Rd	47B5
Burton Heights Cir	26E1
Burton Holmes Ct	47B5
Burton St	35A5
Burwell Ln	37C1
Busby St	25E5
Busch Oaks Ct	9C2

Bush Rd	44B3
Bush River Rd	20B2,20C2,20D2
Business Ct	34E2
Business Park Blvd	34D3,34E2,34E3
Butler Rd	71B3
Butler St	36A4,36A5
Buttercup Cir	32D3
Buttonbush Ct	44B2
Buxton Dr	44C5
Bynum Ln	90C3
Bynum Rd	90C3,90D3
Byrd Ave	26B1
Byrnes Dr	26F3
Byron Pl	9C3
Byron Rd	37D4,37D5,37E4
Bywood Dr	35F4,46A4,46A5
C A Faulk Blvd	24E4
C Flemming Rd	89A2
C J Jackson Cir	35D1
C M Brown Ct	91A1
Cabin Cove Rd	6D1
Cabin Creek Blvd	62B2

Copyright Richland County GIS 2013

Richland County Road Index

Cabin Creek Rd	62A1,62B2,62C2,62D2,62E3,62F3,72A3,72B3,72C4
Cabin Ct	8B5
Cabin Dr	8B5,8C5
Cabinteely Ct	23F3
Cable Head Rd	9E3
Cabot Ave	25D3,25D4
Cabot Bay Dr	5E5
Cactus Ave	19A2
Cactus Wren Ct	33A1
Caddis Creek Ct	13D2
Caddis Creek Rd	13D2,13D3
Cades Ct	13A1,13B1
Cadet Ct	48F5
Cadia Dr	35D3,35D4
Caedmons Creek Dr	8D5,8E5,9E1
Caedmons Walk	9E1
Cahill Ct	33E2
Calabash Ln	46E1
Caladium Way	44D1
Caldwell James Rd	101B5,92F4
Caleb Ct	24F4

Caledonia Ln	48B3
Calendar Ct	36D4
Calendula Dr	45A2
Calhoun St	26A5,26B4,26B5,26C4,26D4
Calibogue Ct	5E4
Calico Cir	42B1
Calico Ln	42B1
California Dr	37B3
Calk St	26E1
Calley Ct	34F3
Calloway Ct	46A1
Calvary Dr	24C4
Calvin Dr	35C4
Calvin Koon Rd	9E1
Calvin Mays Rd	62A1,62A2
Calway Aly	27D1
Calypso Ct	5D5
Cam Ln	45F3
Camay Ct	48F3
Camber Rd	33C1,33C2
Camberley Ct	45C1
Cambill St	19F2

Cambout Ln	20E1
Cambout St	19E5,20E1
Cambridge Lane Rd	46C2
Cambridge Ln	26F4
Cambridge Oaks Ct	45C1
Cambridge Oaks Dr	44C5,45C1
Camden Chase	57B4
Camellia St	37C1
Camelot St	19F3
Cameron Ct	37B1
Cameron Rd	26F2
Cami Forest Ln	37E4
Camino Ct	38C3
Camlin Ct	44E1,44E2
Camp Agape Rd	31D1,31D2
Camp Creek Cir	56B3
Camp Creek Ct	56B3
Camp Creek Dr	56B2,56C2
Camp Ground Cir	17F3
Camp Ground Rd	17C2,17D2,17E3,17F3,23A3,23B3
Campbell Rd	80D2,80D3
Camrose Ct	44A2

Copyright Richland County GIS 2013

Richland County Road Index

Canadian Ct	61A1
Canal Ct	20E2
Canal Dr	20E2
Canal Place Cir	26A4
Canal Place Dr	26A3
Canal Place Way	26A3
Canal Yd	20E2
Canalside St	26B5
Canary Woods Dr	60A3
Candi Ln	20E4
Candleberry Cir	26A3
Candlelite Dr	38C3,38D3
Candlewood Cir	15E1,15E2
Candlewood Dr	61C3,61C4
Candlewood Ln	48E4
Candon Ct	56A1
Candwenn Ct	26E2
Candy Mack Dr	34F5
Candytuft Ln	45B4
Cane Brake Cir	44C5
Cane Brake Dr	44C5
Cane Break Ct	44B2

Cane Lake Dr	25E2
Cane Patch Ln	56F3
Canemill	44F3
Cannon Grove Ct	44B2
Cannon Rd	5A5
Cannon St	37A2
Cannonade Ct	13C1
Canonero Ct	33F2
Canongate Dr	43D4
Canterbury Rd	26F4
Canterfield Rd	4E4,4E5
Canterwood Rd	12B4,12C3
Canvasback Ct	32E3
Cape Flattery Ct	13C5
Cape Horn Ln	5E4
Cape Lookout Ct	13C5
Capers Ave	37A2,37B2
Capers Chapel Rd	1D5
Capers Rd	47B4
Capitol Pl	37A1
Captain Lowman Rd	5D5,6D1
Captiva Dr	35D4

Cardamon Ct	25E5
Cardiff St	37D4
Cardigan Ct	19D4
Cardinal Cove Rd	6F2,9A2
Cardinal Rd	16D2,16E3,16F3
Cardinal Ridge Rd	33F5
Cardinal St	26C3
Cardington Ct	48C4
Cardington Dr	48C4,48D3,48D4
Cardross Ln	37F3
Carillon Ct	36A3
Carl Harris Ct	32B1
Carl Rd	20E1
Carl Shealy Rd	5F5,8A5
Carlisle St	36A5
Carlow Dr	48F3
Carlton Dr	35B3,35B4,35C4
Carlyle Cir	36C3
Carmel St	35B2,35B3
Carnaby Ct	35B3,35B4
Carnegie St	26F1,26F2
Carnes St	36A1

Copyright Richland County GIS 2013

Richland County Road Index

Carol Ann Dr	46D2
Carol Ct	41C5
Carola Ave	25C4,25C5,25D5
Carolee Ct	9C2
Carolina Aster Dr	21F2
Carolina Pines Dr	32D4,32D5,33D1
Carolina Ridge Dr	43D5,44D1
Carolina Rose Ct	48B5
Carolina St	27C3
Caroline Jones Rd	35C1
Caroline Rd	37F4,48A3,48A4
Caroline Sims Rd	63F4,63F5,64F1
Carotech Blvd	34D4
Carousel Cir	25F4
Carpenter St	27A1
Carraway Dr	43D5,44D1
Carriage House Rd	35E5,35F5
Carriage Oaks Ct	44E3
Carriage Oaks Dr	44E3
Carriage Trace Ct	14F1
Carrie Anderson Rd	34E2
Carrie Hollins Rd	16A5

Carrie Shealy Rd	7A2,7A3
Carrison St	19B4
Carroll Dr	26F2
Carson Dr	36A3
Carswell Dr	38D4
Cart Way	43B5
Carter Hill Dr	36D4
Carter St	36A1,36B1
Carteret St	25D4,25E4,25E5
Cartgate Cir	43B3,43C3
Cartin St	73E1
Cartwright Dr	35B3
Carty Ct	24F4
Carty Dr	24F4
Carver St	26D2,26E2
Carving Trl	60A5
Cary Ln	35E4
Casa Loma St	57B2
Casbel Ct	60A3
Cascade St	56B2
Casco Bay Rd	9E4
Casey Ct	37B1

Cashel Ct	8E3
Cassia Ct	48D4
Cassina Cir	37B1
Cassina Rd	37A1,37B1
Casterton Dr E	33F3
Casterton Dr W	33F3
Castine Dr	36A2
Castle Cary Ct	37F5
Castle Church Rd	5D3,5E3
Castle Hall Ct	37F2
Castle Hall Ln	37F2
Castle Pinckney Rd	35F5,46A5
Castle Rd	20F3
Castle Ridge Ct	44E3
Castle Ridge Dr	44E2,44E3
Castleburg Ln	43E3
Castlebury Dr	43E3,43E4
Castledale Rd	35F3
Castleton Ln	35F3,46A3
Castlewood Ln	56B2,56B3
Catalina Ct	35B3
Catalpa Ct	33F1

Copyright Richland County GIS 2013

Richland County Road Index

Catalpa Ln	33F1,44A1
Catawba Cir	27B3,27C3
Catawba St	27B2,27C2,27D2,27E1,27E2
Cate Rd	88A5,89A1,89B1,89B2
Catesby Cir	36E3
Catherine Ave	25B5
Cato Dr	26B2
Cattle Baron Ln	56B4,56C4
Caughman Park Dr	48D5
Caughman Rd	17B5,17C5,48B4,48C4,48C5,48D5,48E5
Caughman Rd N	17B5,17C5
Caughman Ridge Rd	48C5
Cavalier Ct	37B3
Cavendish Ct	8C2
Caymus Ct	33F3
Cedar Bluff Pl	43F4
Cedar Creek Rd	11F3,16A3,16B3,16C3,16D3,16E4,16F3,22A3
Cedar Crest Ln	8B1
Cedar Edge Ct	33A4
Cedar Falls Dr	16C5
Cedar Field Ct	13E1

Cedar Field Ln	13E1
Cedar Glen Ln	46C3
Cedar Grove Ln	8B2
Cedar Hill Rd	16C4
Cedar Knoll Ct	17C1,17D1
Cedar Lake Rd	23D2
Cedar Ridge Rd	36F1
Cedar Shoals Way	16B4
Cedar Springs Rd	16E4,36C1,36D1
Cedar St	26B3
Cedar Ter	37D2,37D3,37E2
Cedar Top Ln	13E1
Cedar View Dr	8B1
Cedarwood Ln	36B5
Celia Saxon St	26D3
Centennial Dr	43F5,55A5
Center Creek Ct	31B3
Center Ct	14E1
Center Point Cir	19B5
Center Point Rd	19B5,20B1
Center Ring Dr	21F5
Center St	26E3,26F2,26F3

Centeridge Dr	57C3
Centrum Dr	13C4
Century Oaks Ln	49E3
Cermack St	35F4,35F5
Chablis Dr	14F2
Chadford Cir	9E3
Chadford Ct	9F3
Chadford Rd	9D2,9E2,9E3,9F3,9F4
Chadwell Rd	45A3
Chadwick Cir	45C1
Chain Gang Rd	80D3,80D4,80E5,81E1,81E2,81F3,81F4
Chalfont Ct	44D1
Chalfont Ln	43D5,44D1
Chalice Ln	57B5
Chalk St	81E5,81F5,82E1
Chalmers Ln	43E3
Chamberlain Dr	19E5
Chambly Dr	37D3,37D4
Champion Ct	5D3
Chancelor Ct	49F1
Chancery Ln	44D4,44E4
Chandler Ave	19D4,19D5,19E4

Copyright Richland County GIS 2013

Richland County Road Index

Chandler Ct	19D4
Chandler Hall Ln	48F5
Chaney St	35A4,35A5
Channel Dr	43D4
Chantilly Dr	19D4,19D5
Chanwood Ct	71F1
Chanwood Dr	71F2
Chap Ln	33F4
Chaparral Ct	5E5
Chapelwhite Rd	9E4
Chapelwood Dr	44F1
Chapin Rd	4B4,4C5,5A4
Chappell Creek Ln	50F5
Chappell Creek Loop	50F4
Chappell Creek Rd	50F4,62A4
Chappell Rd	16A1,16B1
Chappelle St	26D1
Charing Cross Rd	13A3,13A4,9F3
Chariot Way	48F5,49F1
Charles Ferry Dr	48B4,48C4
Charles St	25D5
Charles Towne Ct	48B4

Charles Towne Dr	48B4
Charleston Estates Ln	44B4,44B5
Charleswood Dr	45A3
Charley Horse Rd	45D3
Charlie Griner Rd	12B4
Charlie Kelly Rd	55A4
Charlie Rd	55A4
Charlotte St	25B5
Charlton St	25D5
Charlwood Ct	13A3
Charlwood Rd	13A3,13A4
Charmont Dr	45A3
Charnock Way	37F5
Charring Dr	34A4
Chartel Cir	25B1,25C1
Charter Ct	38D3
Chartwell Rd	19B5
Charwood Dr	35B4
Chase Ct	9A1
Chasewood Ct	24F5
Chateau Dr	36B4
Chaterelle Way	44A1

Chatham Ave	37A1
Chatham Trce	55A5
Chatsworth Rd	35F2,35F3
Chatteris Rd	9F4
Chaucer Dr	57C5
Chaucer Rd	19B3
Chaunticleer Rd	45A1
Cheek St	57B1,57B2
Chelmsford Ct	44E1
Chelmsford Way	43E5,44E1
Cheltenham Ln	46B3,46B4,46C3
Chelveston Dr	19B5
Cheraw Rd	38C2
Cherokee Blvd	55C5,55D5
Cherokee Ridge Dr	54A2
Cherokee St	26D4
Cherry Blossom Ln	34A4
Cherry Hill Dr	36A2,36B2
Cherry Laurel Dr	36B3,36C3
Cherry Ln	79D2
Cherry St	26F5
Cherry Stone Dr	44D2,44E2

Copyright Richland County GIS 2013

Richland County Road Index

Cherrywood Dr	56B2
Cheryl Dr	20E2
Cheryse Ct	6E1
Chesapeake Ct	46A1
Chesham Ct	37F5
Chesnee Dr	25E3
Chesney Ln	37C4,37C5
Chesnut Rd	47B3,47B4,47B5,48B1
Chester Rd	22A2
Chester St	26B4
Chesterbrook Ct	12B4
Chesterfield Dr	20F1
Chesterfield Sq	19E5
Chestnut St	26E3,26F3
Chestnut Woods Ct	13E1
Chestnut Woods Ln	13E1
Chetham St	36E5
Cheval St	37D5
Chevis St	37B3,37B4
Chickasaw Ct	44F2
Chicopee Dr	20C1
Chicora St	36C4,36D4

Childrens Garden Ln	56A5,56B5
Childs Ln	27F5
Childs St	27F5
Chilhowie Rd	49B3
Chillingham Ct	13A4
Chillingham Rd	13A4
Chimney Hill Rd	37C5
Chimneyridge Dr	57C3
China Rose Ct	44D4
Chinaberry Dr	36B1,36B2
Chinquapin Cir	14E1
Chinquapin Ct	14F1
Chinquapin Rd	14F1
Chippewa Dr	20C1
Chipping Ln	45B5
Chisholm Pl	43E4
Chiswick Ct	9F3
Christian St	35A3
Christie Rd	37D4,37D5
Christopher St	37D4
Christy Creek Ct	70E2
Christy Ridge Ct	70E2

Chukker Hill Ct	57A3
Church St	27C2,81E4,81F4
Churchill Cir	36C5
Churchland Dr	33F2
Cinder Hill Ct	9F4
Cinderella Ct	44D4
Cindy Ct	35A2,35B2
Cindy Dr	35B2
Circle Dr	35C5,36B1,36C1,6F1,79E1
Circleview Rd	20F1
Citadel Ave	36D4
City Club Dr	27B1
Civitas Cir	56A4,56A5
Claey Ct	45A2
Clairborne Pl	44F4
Clairton Ct	25A5
Clairton St	25A5
Clamp Rd	31E1,31F1,42A1,42A2,42B2,42B3
Clare Ct	8C2
Claremont Dr	36B5,36C5
Clarence Ballentine Rd	9B1
Clarendon St	25D5

Copyright Richland County GIS 2013

Richland County Road Index

Clarion Rd	13D4
Clark Ridge Rd	45D1
Clark St	26B3,26B4
Clarkson Rd	62A2,62A3,62B3,62B4,62C4,62C5,63E1,63E2
Clarkson St	81F5
Claude Bundrick Rd	42B3,42B4,42B5
Claudia Dr	35C2,35C3,35D2
Clay Ct	6B1
Clay Ridge Rd	44D5,45D1
Clayton Miller Trl	77E3
Clayton St	57B2
Claytor Rd	50F2
Clearidge Ct	44B3
Clearmeadow Dr	44F2
Clearview Dr	60C4,60D4
Clearwater Rd	35E1
Clearwell Ct	44B2
Cleaton Rd	35E3
Cleburne St	36F5
Clee Hill Ct	9E3
Clement Rd	26A1,26A2

Clemson Ave	36C3,36C4,36C5
Clemson Frontage Rd	57B4,57C4
Clemson Rd	33F3,33F4,44A4,44B4,44C4,44D3,44D4,44E3,44E4,44F4,44F5,56A5,56B5,57B1,57B2,57B4,57B5,57C2,57C3
Cleveland St	25D5
Cleyera Ct	44F2
Cliff Anderson Rd	11D2,11D3
Clifford Dr	35C3,35D3
Cliffside Cir	48D4
Cliffside Dr	48D4,48D5
Clifton St	37D3
Clinton St	34F1,34F2
Clipper Way	43F5
Clive St	35A4,35A5
Cloaninger Rd	90B2
Cloister Pl	19B5
Clouser Dr	13D3
Clover Bay Dr	25F1
Clover Crest Ct	44E2
Clover St	25A2
Clover View Rd	5F1,5F2
Cloverdale Dr	37F3

Club Colony Cir	43A5,44A1
Club Colony Pkwy	44A1
Club Cottage Dr	43A4
Club House Rd	24C5
Club Rd	13D5,25B4
Club Ridge Ct	57F1
Club Ridge Rd	56F5,57F1
Clyburn St	25E4
Coach Trail Ct	45D3
Coach Trail Ln	45D3
Coachmaker Cir	37E5
Coachmaker Rd	37D5,37E5
Coachmen Ct	44E3
Coatesdale Cir	37E5
Coatesdale Rd	37D5,37E5,38D1
Cobb Hall Ct	46D2
Cobblestone Ct	44E3
Cobbleville Ct	12C5
Cockleshell Ln	33F1
Cockspur Cir	9F3
Cockspur Ct	9F3
Cockspur Rd	9E3,9E4,9F3

Copyright Richland County GIS 2013

Richland County Road Index

Coco Rd	19D4
Cody St	25F3,25F4
Cogburn Ct	33F1
Cogburn Rd	33E2,33F1,33F2
Coggins Pt	37F1
Coker St	36C3,36C4,36D3
Cokesbury Dr	25E3
Coland Ct	45A2
Colby Collin Ln	48C3
Colchester Dr	44D5
Cold Branch Ct	44E4
Cold Branch Dr	44E4,44E5,44F4
Cold Springs Rd	12A1
Coldwater Ct	9D3
Coleby Ct	13D3
Coleman Ridge Ct	32F5
Coleman St	37A1,37B1
Coles Rd	26B2
Coley Rd	50B2,50B3
Colin Kelly Dr	36A4
College St	13B5,26E5,27B1,27C1,27D1
Colleton St	25D3,25D4,25E4

Collins Ct	46E1
Collins Dr	35C3,35D3
Colnbrook Rd	13A4
Colonial Brook Dr	48B5
Colonial Commons Ln	48B4,48B5
Colonial Dr	25D5,25E3,25E4,26C3,26D1,26D2,26D3
Colonial Life Blvd W	20D2,20D3
Colonial Villa Dr	37F5,38F1
Colony Dr	25E2,25E3
Colony East Apartment Rd	19A4,19B4
Colony Forest Dr	26E1
Colony House Ct	14F1
Colony Park Cir	44F4
Colony Park Dr	44F4
Columbia Ave	13B5,13C5,26B3,2F4,4A4
Columbia Club Dr E	43A4,43B4
Columbia Club Dr W	32F4,43A4
Columbia College Dr	25B5,25C5,25D5,26D1
Columbia Mall Blvd	35D2,35D3
Columbia Northeast Dr	45B4
Columbiana Cir	14C1,14D1
Columbiana Dr	13A4,13B4,13B5,13C5,14C1,14C2

Combahee Ave	27E1
Commerce Dr	27F3
Commerce Dr NE	35A4
Commonwealth Blvd	48D5,49D1
Community Pond Rd	81E1,81F1,89B5,90A1
Community Rd	32B1,32B3,32C4,32C5
Concord Dr	36A3
Concord Place Ct	13B1
Concord Place Rd	13B1,13C1
Concourse Dr	44C5,44D5
Condale Ln	61E3
Conestoga Cir	46A5
Coney St	26F4
Confederate Ave	26C3
Congaree Ave	27E1
Congaree Church Rd	73E1,73F1,73F2,82A3,82A4,82B4
Congaree Pointe Dr	38C2,38C3
Congaree Rd	61D1,61D2,61E2,61E3,61E4,61E5,62F1, 72A1,72B1,72B2,72C3,72C4,72D5,73E1, 73E2,73E3,73E4
Congress Rd	70F4,70F5,71E2,71F1,78A5,79A1,79A2, 79A3,79A4
Conifer Ct	44F2

Copyright Richland County GIS 2013

Richland County Road Index

Conn St	24D3
Conners St	35A4,35A5
Connie Dr	19B4
Connie Wright Rd	12A4
Conqueror Ct	49F1
Constable Ln	44C5
Converse St	36C4,36D4
Conveyor St	25F3,25F4,35A3
Coogler Crossing Dr	21F3,31A2,31A3,31A4
Coogler Rd	12A5,8F5,9F1
Cook Ave	26C2
Cook Rd	11E3
Cookes Bluff Rd	33B2
Cooks Mountain Rd	88A5,88C3
Cool Dawn Ct	56C3
Cool Shade Dr	92D1
Cool Stream Rd	11F4
Coolstream Dr	35B3
Coolwater Ct	8A1
Cooper Ave	27F2
Cooper Rd	42D1,42E1
Coopers Edge Ln	32D1

Coopers Hawk Cir	8C3
Coopers Nursery Rd	57E1
Coopers Pond Dr	32D2
Coopersmith	44F2
Coots Way	7C5
Copperfield Ct	37C4
Copperfield Dr	35B5
Copperhill Ct	44D4
Copperhill Ln	44D4
Copperwood Ct	44D4
Cora Dr	18F5,24A5
Coral Ct	44A3
Coral Vine Ln	35F5
Coralbean Way	32F5,33F1
Corbett St	38C4
Corby Ct	44B3
Cordage Dr	5D5
Cordata Ct	44B3
Cordgrass Rd	56D5
Cordova Dr	35A1
Coriander Rd	21F3,31A3
Corinthian Dr	5D4,5E4

Corison Loop	33F3
Corley Ford Rd	24B3
Corley Rd	31F3
Cornelius Dr	35B2
Cornell Adams Run	72D2,72E2
Cornerstone Cir	9F3
Cornerstone Way	9F3
Cornflower Dr	44A2
Cornflower Ln	44A2
Corning Rd	27F3
Cornwall Rd	36A2,36A3
Coronado Dr	20F1
Coronet Dr	35D5
Corporate Ln	35C2
Corporate Park Blvd	35B2,35C2
Cort Rd	25C3
Cosentino Ct	33F3
Cotesworth Dr	43D4,43D5
Cotoneaster Dr	44F2,56A2
Cotswold Ct	9E3
Cottage Ct	72C5
Cottage Lake Way	37F5

Copyright Richland County GIS 2013

Richland County Road Index

Cotting Ct	12B4
Cotton Hope Ln	37F1
Cotton Rd	90E3
Cottonplace Ln	27C2,27D2
Cottontail Ct N	44A3
Cottontail Ct S	33F3
Cottonwood Way	44B2
Coulter Pine Ct	56A3
Coulter Pine Ln	56A2,56A3
Country Club Ct	36D3
Country Club Dr	36D2,36D3
Country Girl Rd	23C3,23D3
Country Haven Rd	72A3
Country Mill Rd	57C4
Country Pines Ct	42D4
Country Place Ln	63A2
County Line Trl	66B4,66B5,67B1
Court Ave	27A1
Court Ridge St	26A1
Courtland Dr	45E1
Courtney Rd	36C4
Courtwood Dr	35E5

Courtyard Homes Dr	37E4
Courtyard Ln	46A3
Covair St	25E5
Cove Ct	9B2
Cove View Dr	9B1
Covenant Rd	26F2,36A2,36B2
Covey Ct	60A3
Cowdray Park	57A3
Cowman Ln	18F5
Cox St	26F1
Coxsfield Ct	12D5
Coyote Ln	42F5
Crabtree Rd	36E1,36F1
Craft Acres Rd	79A4
Craig Rd	36A2,36A3
Craigwood Dr	43B4
Cramer Dr	25E2
Cranbrook Ln	45A5
Crane Branch Ln	44D4
Crane Church Rd	24A2,24B2,24B3,24C3,24C4,24D4,24D5
Crane Creek Ct	24D3
Crane Creek Dr	24C3,24D3

Crane Ridge Rd	33F5
Cranley Ct	44B3
Cranley Rd	44B3
Crape Myrtle Rd	36C2
Craven Arms Ct	9E3
Craven St	25D4,25D5,25E5
Crawfish Ln	8E1
Crawford Rd	25D2,25E1,25E2
Crawley Ln	5F1
Crayford Rd	13B1
Creative Dr	19A4
Creech Rd	31B5
Creek Bluff Ct	32F4
Creek Dr	19A4
Creek Manor Ln	36C3
Creek Rd	4C3
Creek Ridge Loop	42E1
Creek Vista Way	36C3
Creek Way Ct	38F1
Creek Way Ln	38F1
Creekfield Ct	44B3
Creekside Way	19A4

Copyright Richland County GIS 2013

Richland County Road Index

Creekwater Ct	9D3
Creekwood Dr	35E1,35E2
Creekwood Rd	6E1
Crescent Cove Ln	43A5
Crescent Lake Ct	32F5
Crescent Lake Way	32F5
Crescent Park Ct	32F4
Crescent St	36E2
Cressfell Rd	9E4
Crest Haven Dr	44D2,44E2
Crest St	25C4
Crestbrook Rd	34D5,34E5
Cresthill Dr	35D2
Crestland Dr	19A3,19B3
Crestlite Dr	38D3
Crestmont Rd	43F5,55A5
Crestmore Dr	48E3
Crestoak Ln	19A3
Crestview Ave	35F4,46A4
Crestwater Dr	43E5,43F5
Crestwood Dr	27E2
Crickentree Ct	43E2

Crickentree Dr	43E2
Cricket Ct	38F1
Cricket Hill Ct	45F3
Cricket Hill Rd	45F3
Cricket Rdg	19A4
Cricket Tree Ln	19A4
Crims Branch Ct	8A1
Crims Creek Way	8A1
Crimson Ct	44D2
Crimson Maple Ct	22E1
Crimson Queen Dr	21F2
Crofton Way	35F3,35F4
Cromer Ave	26D1
Cromwell Ct	13C1
Cromwell Manor Dr	19E5
Crooked Creek Pl	56A1
Crooked Creek Rd	2E5,2F5
Crooked Stick Ct	44B2
Crooked Trail Ct	12A1
Crosfield Rd	35E5,35F4
Crosland Ln	35D4
Cross Creek Ln	35C4

Cross Hill Rd	37C1,37C2
Cross Ridge Ct	31B4
Cross Ridge Rd	31B4
Crossbow Dr	13C5,14C1
Crosscreek Ln	80D5
Crossfox Ct	5D4
Crossgate Ct	8E3
Crosshill Rd	61B5,62A1
Crossing Creek Rd	61D4,61E4,61F3,61F4,71A2
Crossroads Community Center Rd	80F2
Crossthorn Rd	9D2
Crossvine Ct	44B1
Crown Lake Dr	70C2
Crown Point Ct	13C5
Crown Point Rd	37D3,37D4
Crowson Rd	37C1,37C2
Crusader Ct	56C4
Crystal Clear Ln	60E4,60F4
Crystal Dr	35C5
Crystal Harbor Ct	9A2
Crystal Manor Dr	9A2

Copyright Richland County GIS 2013

Richland County Road Index

Crystal View Ct	9A2
Cullasaja Cir	35F5
Culliver Rd	38C3
Cullum St	48B5
Culpepper Cir	37F3
Cumberland Dr	26A1,26B1
Cunningham Rd	19D4
Cupola Ct	32F5
Curlew Ave	60A4
Currant Ln	14F2
Currioman Dr	6D1
Currituck Dr	19B5
Curry St	26F1
Curtis St	20D3
Curvewood Rd	44E3
Cushman Dr	25F4,25F5,35A5,36A1
Custer Loop	47A5
Custer St	20D3
Cutlers Ct	14F1
Cypress Cove Rd	33F4
Cypress Pond Ln	56C1
Cypress Ridge Cir	56B2

Cypress Springs Ct	5E4
Cypress St	26F5
Cyrus Weston Rd	72E1
Daffodil Ln	15B5
Dahlia Rd	37B4
Dahoon Dr	44F1
Dairy St	25F4
Dakota St	24A3,24A4
Dale Dr	25C4,25C5
Dale Valley Rd	45A2
Dallas Cir	35C4
Dalloz Rd	36B2,36B3
Dalston Rd	33C1
Daly St	36A5
Damson Ln	37D2
Dan Comalander Dr	2E2,2E3,2F1
Dan Entzminger Rd	22B5,23B1
Dan Gray Rd	62F5
Dana Ct	44C2
Danbury Dr	25E3
Dandridge Ct	37C3
Danfield Dr	36A1

Daniel Cir	36E4,36E5,36F4,36F5
Daniel Dr	36C3,36D3
Danrock Ct	48F5
Dantzler Dr	37F3
Daphine Rd	37F5
Darby St	25B1
Darcy Ct	13D3
Dare Cir	35C4,35C5
Darius Ct	48F5
Darley Ct	45A2
Darlington Oak Ct	43E3
Darlington St	26A2,26A3
Dart St	26E3
Dartmoore Ln	35F3,46A3
Dartmouth Ave	25B4,25C4
Datura Rd	37C1
Daulton Dr	35F1
Davant Pl	37F2
Dave White Ct	91A3
Dave White Rd	91A3,91A4
David Dr	57B1
David Goodwin Rd	73C4

Copyright Richland County GIS 2013

Richland County Road Index

David Rd	9B2
David St	35A2,35A3,35B2
Davidson St	37E2
Davies Dr	35C2,35C3
Davis Jenkins Ct	44F1
Davis Loop	36E5
Davis Rd	60E1,60F1
Davis Smith Rd	33C4
Dawkins Pl	41C3
Dawning Ln	45A3
Dawson Pond Ct	32C1
Dawson Pond Dr	32C1
Dawson Rd	35F2
Dawsons Creek Ct	32C1
Dawsons Creek Rd	32C1
Days Rd	62C3
Dayton St	25E1
Deal St	26E5
Dean Crest Ct	9F4
Dean Crest Rd	9E4
Dean Hall Ln	37C4,37C5
Deans Ln	36B5

Dearborn Rd	36A4
Dearing St	36E5
Deborah Dr	48B4
Decker Blvd	35E3,35E4,35F4,35F5
Decker Park Rd	35F4
Deepwood Ln	60D4
Deer Creek Dr	32F4,32F5
Deer Crossing Rd	56D5,56E5,57D1,57E1
Deer Harbour Ct	43D5
Deer Hill Dr	8C4
Deer Hound Trl	45D3,45E3
Deer Lake Dr	57A5
Deer Park Rd	57F1
Deer Pass Way	44D3
Deer Ridge Dr	69B5,70A1,70B1
Deer Run Rd	56B3
Deer Stream Ct	32F4
Deer Tract Dr	4D2
Deer Trail Ct	44E5
Deer Walk	33B2
Deerfield Dr	36B1
Deerhurst Ct	60E5

Deerpark Dr	56F5,57F1
Deerpath Ct	44E3
Deertrot Ct	57A5
Deerwood Crossing Dr	33F5,44A5
Deerwood Farm Trl	31E5
Deerwood Run Dr	45F5
Deerwood Run Trl	45F5
Deerwood St	37B2,37B3,37B4
Delaine Woods Dr	13D1,13D2
Delane Dr	26F3
Delano Dr	36A4
Delaware St	27C3
Delchester Dr	56B4
Delft Ln	20C2
Delilah St	35A3
Dell Dr	38C4
Della Mae Ct	17F3
Dellwood Dr	36E2
Deloach Dr	48A3
Delta Dr	48B5,49B1
Delverton Rd	25C4
Demaret Dr	43B4

Copyright Richland County GIS 2013

Richland County Road Index

Den Hague Ct	57A4
Denbeck Rd	13A4
Denby Cir	55A5,56A1
Denman Loop	55A5
Denmark St	27C2
Dennis Dr	36B1,36B2
Dennis Ln	21F3
Denny Rd	19F3,25A2,25A3
Dent Dr	25C4
Denton Dr	25E2
Depot St	26B5
Derby Downs Ct	56C3
Derby Ln	61C4
Derby Run Ct	32F3
Deros Ln	45E4
Derrick Dr	6F1,9A1
Derrick Pond Rd	5E2
Desport Sites Rd	4F1
Detreville Ave	36A4
Deuce Ct	6B1
Devereaux Rd	36A5,36B5,36C5,37C1
Devine St	27C1,27C2,27D1,27E1,27F1,37A1,37B1,

	37C1,37C2
Devoe Dr	35B3
Devon Rd	37D5
Devonport Dr	8E3,8F3,8F4
Devonshire Dr	26F3,26F4
Devonwood Dr	19E5
Devy Ct	13D5
Dew Pond Rd	21F3,31A3
Dial Creek Rd	57C1
Dial St	26F3
Diamond Ln	20D1
Diane Dr	19E4,19E5
Dibble Ln	45F4
Dickens Crst	44F1
Dickson St	25F4
Diesel Dr	33D4
Dill Ct	36B4
Dillon St	26E5
Dinkins Thompson Ln	61E3
Dinwood Cir	36A1,36A2
Dipsy Do Rd	18D2
Dixie Ave	25B4,25C4

Dixie Rd	46C5,46D4,46D5,46E4,46F4,47A2,47B1, 47B2,47C1,58B4
Dixon Dr	35B2
Dobson Rd	42E4
Doby Dr	35B3
Doctor Cir	26C2
Doctor Dr	61E5
Dodamead St	81F5
Dodge St	26F1
Doe Dr	4D2,70A1
Dogwood Cir	5D3
Dogwood Cottage Ct	43A4
Dogwood Ln	4D1
Dogwood Shores Ln	79E2
Dogwood St	37A2,37A3
Doko Ct	31A3
Doland Ct	8F5
Dolly St	34F1,34F2
Dominion Dr	48D5,49D1
Dominion Hills Trl	49D1
Donald St	34B2
Donau Dr	44F1

Copyright Richland County GIS 2013

Richland County Road Index

Donavan Dr	19A3
Doncaster Ct	13A4
Doncaster Dr	13A4
Donegal Ct	45D1
Donerail Ct	13C1
Donna Dr	25A2
Donzi Ct	34C3
Doral Ct	45F2
Dorchester St	19F2,19F3,25A3
Doretha Ln	62D3
Dorichlee Ln	45A1,45A2
Doris Ct	19A4
Doris Dr	19A4
Dorrah St	25E4
Dory Ct	43F5
Dothan Rd	19A3
Douglas Fir Ln	44D2
Douglas St	26D2
Dove Field Ct	61F1,71A1
Dove Park Cir	45E1
Dove Park Rd	44D5,44E5,45E1
Dove Ridge Ct	44E5

Dove Ridge Rd	44D5,44E5
Dove Tail Rd	48F3
Dove Wood Ct	43D4
Dovecreek	44E2,44E3
Dover St	27C3,27D3,27D4
Dowdy Place Ln	82E2
Dowdy St	81E5
Dowgate Hl	44E4
Downes Grove Ct	48D4
Downes Grove Rd	48D4
Downing St	37D1
Downs Dr	48F3
Dozier Ln	23E3,23E4
Dr Pinner Rd	3C5
Dragging Canoe Ct	54A2
Drake St	37D3,37E2
Drawbridge Rd	55B5
Drayton Flemming Rd	72C4
Drayton Head Rd	91A2
Drayton St	26B3,36E5
Dreher Shoals Rd	9B1,9C1,9C2,9C3
Dreher St	27E2

Dresden Dr	34B2
Drexel Lake Dr	46B3,46B4,46C3
Drexel St	36A1
Dreyfus Rd	27D2
Driftstone Dr	57C4
Driftwood Dr	19E5,5E5
Dry Branch Rd	73A1,73A2,73A3,73B1
Dry Branch Way	63F2,73A2
Dryden Ln	9C3
Dual Dr	35A2
Duart Ln	19C5
Dubard Boyle Rd	24B1,24B2,24C1,24D1
Dubard St	26F1,26F2
Dublin Rd	37D4
Dubose Dr	36B2
Duck Pond Rd	45F3,45F4
Duck Pt	43F1
Ducky Byrd Trl	70F2
Duffie Ct	44D2
Duke Ave	26A1,26B1,26C1
Dukes Hill Rd	34E1,34E2
Dulaney Bnd	43F3,43F4

Copyright Richland County GIS 2013

Richland County Road Index

Dulaney Ct	43F4
Dulaney Pl	43F4
Dumont St	37A5
Dun Romain Ct	43C3
Dunbarton Dr	45B4,45B5
Duncan St	27E1,27F1,37A1,37B1,37B2
Dundee Ln	26A1
Dunes Pt	43A3
Dunleith Ct	12B4
Dunleith Way	12B4,12C4
Dunmore Ct	19B5
Dunn St	25F5,35A5
Dunnagon St	19A2
Dunnock Ct	44F3
Dunoon Ct	44D2
Dunston Rd	38E1,38E2
Dunvegan Dr	48B3
Dunwoody Pl	33C1
Dupont Dr	35F4,35F5
Dupre Ct	12A5
Durango Ave	34B2,34B3
Durango Cir	34B2

Durant St	24C3
Durden Park Row	33B2
Durham Creek Ct	44B3
Durham Ridge Ln	70C5
Dusty Rd	23B1
Dutch Cir	13C2
Dutch Dr	13C1,13C2
Dutch Fork Rd	5A4,5B4,5C4,5D3,5E3,5F4,8A5,8B5,8C5,9B1,9D1
Dutch Oaks Dr	8D3
Dutch Square Blvd	20C1
Dutch Village Dr	13C2
Dutchfork Branch Ct	8A1
Dutchfork Creek Trl	8A1
Dutchman Blvd	13C4
Dutchmans Branch Ct	8B1
Dutchmans Creek Trl	8A1
Duval St	27D4
Dyers Hall Cir	9D3
Dyers Hall Ct	9E3
Dyers Hall Rd	9D3,9E3
E Boundary Rd	46A3,46A4,46B4

E Bowmore Dr	33A1,33B1
E Broadway St	27D2,27D3
E Buchanan Dr	36B4,36C4
E Campanella Dr	35B2,35B3
E Canterbury Ct	43B3,43B4
E Chapel Dr	37B2,37C2
E Creek Ct	8C3
E Dean Rd	9D3,9E3
E Exchange Blvd	37E4,37E5
E Exchange Pl	37E5
E Hampton Way	44D3
E Killian Rd	33F4
E Killian Station Ct	44A4
E Lake Ct	38F1
E Lake Trl	38F1
E Medical Dr	20B5
E Memorial Church Rd	81F5
E Mosley Rd	73E5
E Muller Ave	25C5
E Slaton Ct	13D2
E Springs Rd	45D1,45E1
E Sugarberry Ct	22F4

Copyright Richland County GIS 2013

Richland County Road Index

E Waverly Place Ct	44D2
E Wessex Way	43B3
E Windwood Pl	26E2
Eagle Feather Loop	36F2
Eagle Park Dr	36F2
Eagle Pointe Dr	43D5,43E5
Eagle Rd	61D1
Eagles Rest Dr	5E4,5E5
Eagles Ridge Ct	32E2
Eagles Ridge Dr	32D2,32E2
Earheart Rd	11F2
Earlewood Dr	26B2,26B3
Earline Rd	55B5
Early St	36F4,36F5
Earth Rd	57C2,57D2
Eascott Pl	43E4
Eason Ct	48B5
East Bend Ct	45D1
East Dr	6F1
Eastbourne Ct	45C2
Eastbranch Ct	45D2
Eastbranch Rd	45D2

Eastbrook Rd	35E4,35E5
Easter Pine Ct	56A3
Easter St	25F2,35A2,35A3
Eastfair Dr	48A4,48B4
Eastfern Ct	13E5
Eastgrove Ct	13E5
Eastman St	25E3
Eastminster Dr	36A4
Eastmont Dr	48C5,49B1
Eastover Rd	70F1,70F2,79A3
Eastover St	24B5
Eastpine Ct	13E5,14E1
Eastpine Pl	14E1
Eastshore Rd	35E5,36E1
Eastview Dr	13A4,13B5
Eastway Dr	38C3,38C4
Eastwind Rd	80D5
Eastwood Dr	36B4
Easy Goer Ct	56C4
Easy Keeper Ln	31A4
Easy St	27F3
Eaton St	36A5

Eau Claire St	25B4,25B5
Echo Springs Ct	45F3
Ed Richardson Rd	7E5
Eddie Mary Ln	24A3
Eddy St	25F3
Eden St	27E4
Edenhall Dr	55A5
Edgecliff Way	44D2
Edgefield St	26A2
Edgehill Rd	36B3
Edgemore Rd	35F4,46A4
Edgerow Ct	33F1
Edgerton Ct	27E1
Edgewater Dr	34E5,35E1
Edgewood Ave	26E3,26F3
Edinburgh Rd	36B2
Edison St	26E1,26E2
Edisto Ave	27E1,27E2
Edmond Dr	37A3,37A4,37B4
Edmonds Farm Rd	62A2,62A3
Edmund Rd	33C1,33C2
Edward Amick Rd	7C2

Copyright Richland County GIS 2013

Richland County Road Index

Edward Ct	37A1,37A2
Edward View Rd	23B4,23C3
Egremont Ct	43A5
Egret Ct	24B1
Ehrlich St	37A4,37A5
Eichelberger Rd	13A3
Eileen St	48B5
Eisenhower Dr	25D2
EJW Rd	43E2,43E3
El Hunter Rd	34D2,34E2
Elberta St	19A4
Elcan St	26E1
Elcock Cir	13B1
Elderberry Ln	32E5
Elders Pond Cir	44C3,44D3
Elders Pond Ct	44D3
Elders Pond Dr	44C3,44D2
Eldorado Ct	35A1
Eleazer Rd	8D1,8E1,8F1
Elgin Rd	54B3,54C3,54C4
Eli Beck Rd	80C5
Elise Dr	19E5

Elise Grant Rd	77E3
Elite St	35B4
Elizabeth Ave	37B1
Elizabeth Cofield Ln	60A4
Elizabeth Darby Ln	37A3
ELJ Ct	50E5
Elk Hill Rd	25A5
Elkhorn Ln	44D3
Ellafair Ln	33B2
Ellerbe St	36A1
Ellery Ct	57A4
Ellett Rd	6D1
Ellie Dr	33D3,33E4
Elliot Ave	25B5,25C5
Elliot St	36E5
Elliott Richardson Rd	9E2
Ellis Derrick Ln	4D5
Ellis St	24B5
Ellison Rd	36C5
Elm Abode Ter	20D1,20D2,20E1,20E2
Elm Ave	37A2,37A3
Elm Savannah Rd	72B2

Elm Spring Ct	6D1
Elmgren St	20E2
Elmhaven Rd	36A2
Elmhurst Rd	26B2
Elmira St	26E3
Elmon St	25A3
Elmont Dr	34A5
Elmore St	26C1
Elmtree Rd	37F4,48A3
Elmwood Ave	26A4,26B4,26C4,26D3,26E3
Elon Ct	60F1
Elsing Green Dr	36B3
Elstow Rd	9F3
Elton Ct	44B2
Elton Meetze Ln	9C3
Elton Walker Ln	31E4
Elton Walker Rd	31D4,31E4
Elwyn Ln	20F4
Ely St	25B1
Emanuel Griffin Ln	22C5
Emerald Lake Rd	48D4,48E4
Emerald Oaks Way	9C2

Copyright Richland County GIS 2013

Richland County Road Index

Emerald Valley Rd	19D5
Emily Ln	45F5
Emma Rd	22F1
Emory Rd	60D2
Emsworth Dr	48C5
Enclave Ct	57A4
Enclave Loop	57A4
Enclave Way	45F4,57A4
Engineer Way	36F5
English Ave	26E1,26F1
English Ivy Ln	9F1
English Legend Dr	9D2
Engrid Ct	45E1
Enlow Ct	45C1
Ennismore Common Ln	44E4
Enoree Ave	27E2
Ensor Ave	25C5,26C1
Enterprise Ct	44D4
Entzminger Path	22B5
Entzminger Rd	32C4
Epsilon Cir	46A4
Erie St	26B4

Erin Way	32F5
Ernie Ct	13C1
Erskine St	36C4,36D4
Ervin St	26F3
Esplanade Ln	33F3
Essex Rd	36A3
Essie Bell Rd	71D5
Estes Swamp Rd	39E2
Esther Cir	33C3
Ethel St	25F4
Ethels Ave	24A3
Etiwan Ave	27F2,27F3
Eubanks St	26E1,26F1
Euclid Ave	25B5
Eugene St	37F3,37F4
Eunice Ave	25B5
Eureka St	37B3
Evans Ct	47B3
Evans St	27D2
Evansbrook Ct	45A1
Eve Dr	19A4
Evelyn Ct	19A4

Evelyn Dr	19A4
Everett St	34F1,34F2
Evergreen Dr	13C4,25F4,35A4
Everton Dr	5F2
Evian Pl	36B2
Ewell Rd	37E1,37F1,48A2,48B3
Exchange St	36F4
Exeter Ln	35F3,46A2,46A3
Exmoor Rd	36A3,36A4
Experiment Rd	56A4,56A5
Explorer Dr	5E4,5E5
Express Dr	27F3
Exton Shore Dr	48C4,48D3
F M Young Ave	26E4
Fair Hills Loop	48A4,48A5
Fair Morgan Ct	34C5
Fair Oaks Dr	25F1
Fair Play Way	56B4
Fair Ridge Ln	31B4
Fair Ridge Rd	31C4
Fair St	25B5
Fairbranch Ct	14E1

Copyright Richland County GIS 2013

Richland County Road Index

Faircrest Way	44D2
Fairfield Park Rd	24D4
Fairfield Rd	24D1,24D2,24D3,24D4,24D5,25D1,25D2,25D3,25D4,25D5
Fairford Rd	33C1,33C2,33D1
Fairforest Ct	14E1
Fairforest Rd	14E1
Fairglen Ln	34E5
Fairhaven Dr	20C1,20C2
Fairlake Ct	13E1
Fairlamb Ave	46A4,46A5,46B4
Fairlawn Ct	34A1
Fairlawn Methodist Church Cir	34A1
Fairleaf Ct	14E1
Fairline Ct	5D4,5D5
Fairmont Rd	48A3,48B4
Fairview Dr	26F4,26F5
Fairway Ln	43A4
Fairwind Dr	5D5
Fairwold St	35B4
Fairwood Dr	37F4
Faison Ct	47B4

Faison Dr	34A5,34B5,35C1
Falbrook Ct	8E3
Falcon Dr	36B3,36B4
Fallen Leaf Ct	44B3
Fallen Leaf Dr	44B3
Fallen Oak Dr	56A2
Fallen Timber Trl	32A5,32B5
Falling Springs Rd	26A2
Falls Mill Ln	43D4,44A1
Fallstaff Ct	44A2
Fallstaff Rd	33F2,44A1,44A2
Falmouth Rise Rd	44E4
Family Cir	23B2,23C2
Fanning St	36B2
Fantasia Ct	33F1
Faraway Dr	35F4,46A3,46A4,46B3,46C2,46C3
Farm Gate Ln	4C2
Farming Creek Rd	9C2,9D2,9D3,9E1
Farmington Rd	34F3
Farmstead Rd	91E4
Farmview St	25F3
Farney St	36E4,36F4

Farnsworth Dr	49F1
Farrier Ct	44C1
Farrington Way	19C5
Farrow Pointe Ln	34E2
Farrow Rd	25E4,25E5,25F4,26D1,26D2,26E1,32D3,32D4,32E5,33E1,33E2,33E3,33F4,33F5,34C4,34C5,34D3,34D4,34E2,34E3,34F1,34F2,35A3,35A4,35B2,35B3,35C1,35C2
Farrowood Dr	34F2
Fashion Dr	44F5,45F1
Fauline Rd	79A3,79A4
Faulkland Rd	14F2,14F3,19A3
Faunas Rd	23C4
Faust St	35D3
Faversham Cres	44E1
Faversham Ct	44F1
Faversham Ln	44E1,44F1
Fawn Dr	4D2,70A1,70B1
Fawnhill Ct	44E2
Fawnwood Ct	24F5,25F1
Faye Ave	35B5
Feather Run Ct	32E2
Featherfoil Ct	5C4

Copyright Richland County GIS 2013

Richland County Road Index

Felton St	26E4
Fenlaw Ct	13D4
Fenrir Dr	57A2
Fenwick Ct	45C1
Fenwick Hall Ct	37F1
Fenwood Ct	43B4
Ferguson St	27D3
Fern Ave	26B1
Fernandina Ct	14D1
Fernandina Rd	14D1,14D2,14E2,14E3,14F3,14F4,19A4,19A5
Ferncliffe Rd	56B2,56B3,56C2
Fernleaf Rd	35E5
Fernview Dr	44E2
Fernwood Rd	36C2
Ferrell Dr	35A5,35B5
Fertilizer Rd	20F2,20F3
Fetterbush Ct	56E5
Fetterbush Rd	56E5,57E1
Field Mount Rd	61D4
Field Pine Ave	48F4
Field St	47A2

Fieldrush Ct	44D1
Fieldwood Dr	46B4
Fillmore St	25F2
Filson Bluff Dr	12C4
Fincastle Ave	49B3
Finch Wood Dr	44C2
Finley Rd	34D3
Finn Ct	34F3
Fire Thorn Ln	44E4
Firebrick Ln	57C3
Firebridge Rd	45A2,45A3
Firelane Rd	35E2
Fireside Dr	5F1
Firestone Ct	57A1
Firetower Rd	13A2,13B2,13C2
First Ave	38B2
First St S	38B2,38C2
Fish Haul Rd	37F2
Fisher Ave	37F2,37F3
Fishers Mill Dr	36D3
Fishers Shore Rd	44E5
Fishers Wood Ct	44E5

Fishers Wood Dr	44E5
Fishhook Ct	43A5
Fishing Pt	57E1
Fishpond Rd	21F4,31A3
Fiske St	25E3,25E4
Fitzgibbon Dr	37F2
Flagbury Rd	9F4
Flamingo Dr	24B5,38C3
Flat Chimney Loop	37C5,37D5
Flat Creek Dr	33B1
Flatrock Arch	91B2
Fleetwood Dr	37E3
Fleming St	36E2
Flemming Creek Rd	89A5,90A1
Fletcher Ln	9D2
Flint Hill Rd	12C4
Flint Rock Ln	21D4
Flintlake Dr	34E3,34F3
Flintwood Ct	44E2
Flips Rd	4A4
Flora Cir	45B1
Flora Dr	45A2,45A3,45A4,45B1,45B2

Copyright Richland County GIS 2013

Richland County Road Index

Flora Springs Cir	45A2,45B2
Flora Springs Dr	45B2
Flora St	27D2
Flora Way	45A4
Floran St	25E5
Florawood Dr	36B3
Florence St	26A3,26B2,26B3
Florida St	27C3
Flowerwood Ct	60C2
Flowerwood Dr	60C2
Floyd Dr	35B2
Flutterby Ct	33B3
Flycatcher Ln	43A5
Flynn Ln	56C1
Folk Rd	33A3
Folkstone Ct	34F3
Folkstone Rd	34F3,34F4
Folly Ct	48C4
Folly Ln	48C4
Fonta Vista Dr	35A5
Fontaine Center Dr	35A4
Fontaine Pl	35B4

Fontaine Rd	35A3,35A4,35B4
Fontana Dr	48C3
Fonthill Ct	56A1
Fonthill Dr	44F1
Foot Point Rd	37F2
Forbes Rd	22B2
Fords Ct	44B2
Fore Ave	57A1,57B2,57C2
Forest Crossing Dr	32E4
Forest Ct	13B5
Forest Dr	26E4,26F4,36A3,36A4,36B3,36C3,36D3, 36E3,36F3
Forest Dunes Ln	32E4
Forest Edge Rd	14E1,14F1
Forest Fern Ct	14E1
Forest Fern Rd	14E1
Forest Glen Cir	16E4
Forest Green Dr	37E4,37E5
Forest Hills Ct	26F4
Forest Lake Pl	36D3
Forest Park Rd	37E4,37E5
Forest Rd	36F2,36F3,47A2

Forest Ridge Ln	36D4
Forest Trace Ct	36B1
Forest Trace Dr	35B5,36B1
Forest Trace Way	35B5
Forest Trail Ct	13E5
Forest Walk Ct	13D4
Forestgate Ct	13E5
Forestgrove Ct	13E5
Forestland Ct	13E5
Forestview Cir	13E5
Forestview Ct	13E5
Forestwood Dr	45A5
Forge Farm Ct	9E4,9F4
Fork Branch Ct	8A1
Fork Church Rd	82C4,82D4,82E4,82F4
Fork Rd	33D2
Formby Dr	45D2
Formosa Dr	35C4,35C5,35D4
Forrest Shealy Ct	5C5
Forrest Shealy Rd	5C5,5D5
Forrister St	44C5
Fort Jackson Blvd	37C1,37C2,37D1,37E1

Copyright Richland County GIS 2013

Richland County Road Index

Fortress Dr	5D4,5E3,5E4
Forty Love Pt	6B1,6C1
Forum Dr	44F4,44F5,56A5
Foster St	25E3,37F1
Founders Lake Ct	44F1,44F2
Founders Ridge Ct	44E1
Founders Ridge Rd	44E1,44F1,44F2
Fountain Lake Ct	37E5
Fountain Lake Pl	38F1
Fountain Lake Rd	37F5,38F1
Fountain Lake Way	37E5,38F1
Four Foxes Ln	4D4
Fowler St	34F1,34F2
Fox Chapel Dr	13C1,13D1
Fox Chase Rd	45F3
Fox Cove Ct	44F1
Fox Grove Cir	44F1,56A1
Fox Haven Dr	44F1
Fox Hill Dr	43B3
Fox Knolls Ct	44F1
Fox Manor Ct	44F1
Fox Meadow Ln	61D2,61D3

Fox Run Dr	61E1,61F1
Fox Squirrel Cir	48F4
Fox Trail Dr	35F3,35F4
Fox Trot Dr	44F1,56A1
Fox View Rd	33C1
Fox Wind Way	44F1
Foxborough Rd	35F3
Foxcroft Rd	35F4
Foxfield Ln	43B3
Foxglove Cir	13D5,13E5
Foxglove Ct	13D5
Foxglove Ln	13D5
Foxhall Rd	36B1
Foxhill Ct	44E5
Foxhound Ct	35F3
Foxhunt Rd	45A3
Foxport Dr	5C4,5D4
Foxstone Dr	5D4
Foxwood Knl	43B3
Fradan Ln	13D1
Frampton Ct	12D5
Fran Dr	35B2

Frances St	37E3
Frandall Ave	35C3
Frank Anderson Cir	35C1
Frank Anderson Rd	35C1
Frank Dale Rd	31C4,31D4
Frank Hampton Rd	60A4
Franklin St	26C3
Frasier Bay Ct	44B3
Frasier Bay Rd	44B3
Frasier Fir Ln	44E2,44E3
Frasier St	27F5
Fraternity Cir	27C2
Fred Spivey Rd	80E4
Freestone Dr	13D3
Fremont Rd	49B3
Freshly Mill Rd	4E5,4F3,4F4,5E1,7A3,7B3,7C3,7C4,7C5
Freshly Shoals Rd	7C2,7C3
Freshwater Dr	33F4
Freya Ct	57C3
Friar St	55B5
Friars Pl	35F3
Friarsgate Blvd	9F3,9F4

Copyright Richland County GIS 2013

Richland County Road Index

Frick Rd	15F3,15F4,15F5
Friend Way Rd	90A1
Friendly Ln	19C5
Friendly Woods Rd	17F1,17F2,23A1,23A2,23A3,23B1
Friendship Dr	5E5
Frontage Rd	20C2
Frontier Rd	23D2
Frost Ave	19F2,19F3
Frost Mill Rd	18E5,19D1,19E1
Frye Rd	25F3,25F4
Fryston Ln	43B2
Fuchsia Ct	45A2
Fuller Ave	25C5
Fulmer Bottom Rd	7B2
Fulmer Ct	22F5
Fulmer Rd	22E3,22F4,22F5,23F1,23F2,33A3,33B3
Fulton St	27E2
Furman Ave	36C3,36C4,36D4
Furman Smith Rd	47A5
Furwood Cir	24A5
Gables Way	56A1
Gabriel St	25F2,35A2,35A3

Gadsden Community Center Rd	73E2
Gadsden St	26A3,26B3,26B4,26B5,26C5,27C1,27C2
Gadwell Ct	32E3
Gaelens Ln	8D5
Gaillard St	13C4
Gaitwood Ct	13E1
Gala Dr	48E3
Galbra St	48F4
Gale Dr	20C1
Gale River Rd	34F3
Gales River Rd	9E4
Gallantry Ct	12C5
Gallantry Dr	12C5,13C1
Gallatin Cir	12C4,12D4
Gallatin Ct	12C4
Gallivan Dr	44F4
Galway Ln	37D4,37D5
Gamecock Dr	23D2
Gamewell Dr	36C3
Garden Brooke Dr	9C3,9D3
Garden Dr	25F5

Garden Forest Rd	37E4,37E5
Garden Gate Ln	9F1
Garden Plz	26E4
Garden Springs Rd	37E3,37F3
Garden Stuart Rd	90A4,90B4
Gardenhill Dr	44F2
Gardenia St	37A3
Gardenwood Ct	48E5
Garland St	27D4
Garner Ln	19D5,19E5,20D1
Garner Springs Ct	37E3
Garners Ferry Rd	37C2,37D2,37D3,37E3,37E4,37F4,37F5, 49A1,49B1,49C1,49C2,49D2,49E2,49F2, 61A2,61B1,61B2,61C1,61D1,61E1,61F1, 61F2,71A2,71A3,71B3,71C3,71D2,71E2, 71F2,80A2,80B2,80C2,80C3,80D3,80E2, 80E3,80F2,89A2,89B2,89C2,89D2,89E2, 89F2,98A2
Garners Ferry Way	89C3,89D2
Garrick Rd	73B5
Garris McCabe Ln	31C1
Garvey Cir	34A3
Gary St	25E4,25E5
Gaskin Ct	47B4
Gate Post Ln	45E5

Copyright Richland County GIS 2013

Richland County Road Index

Gatehill Rd	91E3
Gates Rd	8A4,8A5
Gateway Corners Park	34E3
Gateway Corporate Blvd	34E3
Gateway Ln	20D1
Gateway Plantation Rd	34C4
Gatewood Way	44E3
Gatlin Ct	60A3
Gatlin Dr	60A3,60B3
Gatwick Ct	57A3
Gauley Dr	12D5
Gavilan Ave	35B2
Gavin Dr	46B3
Gavinshire Rd	37E3
Gay Ct	74D1
Gay Rd	74D1,74D2
Gayle Pond Trce	48A4,48A5
Gayley St	48B3
Geddes St	27B1
Gedney Rd	33C1
Geiger Ave	26C3
Geiger Rd	12C2,12C3

Gene Dr	50F3
Genessee Ct	12A4
Genessee Rd	12A4
Genessee Valley Rd	45F5
Geology Rd	19A1
George Addy Rd	3D5,3E5
George Chapman Rd	7E4
George Eargle Rd	4C1
George Lowman Rd	5D3
George Robertson Rd	31E4
George Rogers Blvd	27E3,27E4
George St	26B3
George Washington Ln	91B1
George Wilson Blvd	83E1
George Wilson Cir	83E2
Georgia Elam Ln	26D3,26E3
Georgia St	27C3
Geraldine Rd	25E4
Germany St	26E2,26F2
Gervais St	26C5,26D5,26E5,26F4,27B1,27C1,36A4
Gibbes Ct	26D5
Gibbs Rd	55B5,55C5

Gibson St	20F2
Gidding Ct	13A1
Gilbert St	26B2
Gilden Hawke Way	33F2
Gill Creek Ct	36F2
Gill Creek Rd	36E2,36F1,36F2
Gill St	37A3,37B3
Gillon Ln	57D1
Gills Creek Pkwy	37C2,37C3
Gills Crossing Ct	57A4
Gills Crossing Rd	57A4
Gillwood Rd	62E3
Gilmer St	47A5
Gilmerton Ct	23F3
Gilmore St	81F4
Gingerbread Ct N	44A3
Gingerbread Ct S	44A3
Gingerleaf Ct	44B2
Gingeroot Way	25E5
Ginkgo Ct	44F2
Girardeau Ave	36A4
Gisbourne Ln	48C5

Copyright Richland County GIS 2013

Richland County Road Index

Gist St	26B5,27B1,27B2,27C3
Givhans Ferry	38C2
Givhans Ferry Rd	38B2,38C2
Glacier Way	33F2
Gladden St	26F4,26F5
Gladiolus Dr	44D1
Gladstone St	49F5
Glasgow Dr	48B3
Glen Arbor Loop	8C4
Glen Green Dr	34B2,34B3
Glen Jacobs Rd	56C2
Glen Knoll Ct	44D2
Glen Knoll Dr	44D2
Glen Knoll Pl	44D2
Glen Oaks Rd	20C1
Glen Ord Ct	33A1
Glen Ridge Ct	8C3
Glen Rose Cir	8C3,8C4,8D4
Glen Rose Ct	8C4
Glen St	46E1
Glenbrooke Cir	36B1
Glenbrooke Ct	36B1

Glenbrooke Ln	36B1
Glencrest Dr	35B5
Glencroft Dr	14F2
Glendale Rd	48A4
Glendevon Cir	43C5,44C1
Glendevon Ct	43C5
Glendevon Way	43C5,44C1
Glendon Rd	26C1
Gleneagle Cir	8C2,8C3
Glenfield Rd	35E4,35E5
Glengarry Dr	48B3,48C3
Glenhaven Dr	37B3,37B4
Glenhawk Loop	8C3
Glenlake Rd	45B3
Glenlea Rd	25C4
Glenn Ave	25A5
Glennvale Ct	45D1
Glenshannon Dr	44D5
Glenshire Dr	24F5,25F1,34A5
Glenthorne Rd	25C4,25D4
Glenwood Ct	36A4
Glenwood Pl	36A4

Glenwood Rd	36A2,36A3,36A4
Glister Way	61C3
Gloria Trl	17F4,23A4
Gnadenhunt Rd	48D4
Gobbi Ct	34C2
Gobbler Ln	18F5
Gobbler Way	18C4
Godbold Ct	36B1
Godspeed Rd	92F2
Goff Acres Ln	60F2
Goff Field Ln	60F2
Goff Pond Rd	60F3
Goff Rd	44A3
Goffman Rd	87A2,87B2
Gold Heart Ln	33F1
Gold St	25E3
Goldbranch Rd	35E5,36E1
Golden Ct	25F1
Golden Eagle Dr	32D2,32E3
Golden Ingot Ln	33F2
Golden Oak Cir	24F5
Golden Rod Ct	21F2

Copyright Richland County GIS 2013

Richland County Road Index

Golden Spur Ln	31A4
Goldeneye Ct	32E4
Golf View Bnd	56F5,57F1
Gonzales Ave	26B1
Goodale Ln	38B2
Goodlett Ln	5D2
Goodrich St	34F1
Goodside Rd	63B3
Goodson Rd	63B2
Goodwill Rd	88D4,88D5,89D1
Goodwin Rd	73C2,73C3,73D2,73E2
Goodwin Way	72D5,73C1,73C2,73D1
Gordian Ct	49F1
Gordon Bowman St	26E3
Gordon Dr	45A4
Gordon St	26E3
Gorebridge Ct	23E3
Governor Heyward Rd	80D1,80D2,80D3,80E1
Governor Pond Rd	33C4
Governors Hl	26B5
Gowham Ct	13B1
Grace Hill Rd	36A4

Grace St	26C2,26C3
Gracemount Ln	55A5
Gracern Rd	20D3,20D4,20E4
Graces Way	45F2
Gracewood Dr	44F2
Graddick Rd	16C1
Grady St	25E2
Graeme Dr	36C4
Grafton Ct	8C2
Grahams Aly	26E5
Grammar Rd	61D2
Granary Ct	34A3
Granbury Ct	43F4
Granbury Ln	43F3,43F4
Granby Ln	27C4,27D3,27D4
Grand Ct	26D1
Grand National Ln	56B4
Grand St	26D1,26D2
Grandview Cir	44F2
Grandview Ct	44F3
Grant Rd	60A3
Grant St	26E2

Grantham Cir	9F4
Grantham Ct	9F4
Grantham Rd	13A4,9F4
Granville Rd	37F3
Gray Fox Blvd	46C2,46D2
Gray Heron Pt	43A4
Gray St	48B3
Graymont Ave	27F2,27F3
Graymont Cir	27F3
Grays Inn Rd	19E5
Grayside Rd	13D3
Great North Ct	34F3
Great North Rd	34F3,45A2
Greemont Cir	48C5
Green Acres Dr	23D2
Green Ash Ct	9C3
Green Cedar Dr	24E5
Green Meade Ct	57B4
Green Pasture Ct	56C3
Green Petal Ct	44D4
Green Rose Ct	44B3
Green Rose Rd	44B2,44B3

Copyright Richland County GIS 2013

Richland County Road Index

Green Shank Ct	9B3
Green Springs Cir	45D1
Green Springs Ct	45C1
Green Springs Dr	44D5,45D1
Green Tree Cir	24E5
Green Tree Dr	24E5
Green Turf Ln	56C3,56C4
Greenbriar Dr	35E5,35F5
Greenbrook Ct	20D3
Greenbrook Rd	34E5
Greene Ave	36E5,36F4,36F5
Greene St	26E5,26F5,27C1,27D1,27E1
Greeneedle Rd	44F1
Greenfield Rd	46A1
Greengate Ct	45A4
Greengate Dr	45A4,45B4
Greengate Park Rd	45B4
Greenglen Dr	45E1
Greenhill Parish Pkwy	56C5,56D5
Greenhill Rd	36B3,36B4,36C3
Greenlake Dr	60C1,60C2
Greenlawn Dr	37E4,37E5,37F3,37F4

Greenleaf Rd	35E5,35F5,36F1
Greenmill Rd	46F1
Greenoaks Rd	35F4,35F5
Greenore Dr	19A5
Greenpines Rd	35E4,35F4
Greenside Ln	56D5
Greenville Cir	20E2
Greenway Dr	35E5,35F5
Greenwood Rd	37A1
Greenwyche Ave	19D4,19E4
Gregg Pkwy	36D3,36E3
Gregg St	26D3,26D4,26D5,26E5,27E1,36E4,36F4
Grey Crest Ct	13E1
Grey Hawk Ln	32E2
Grey Moss Ct	44C4
Grey Oak Ln	21C4
Greybark Dr	48F4
Greys Ct	48C5
Greystone Blvd	20E3,20E4
Griffin Ct	13C1
Griffins Creek Rd	82C3,82C5,82D2,82E2,83C1,83D2,83E3,92A3

Griggs St	57C2
Grimes Rd	69D5,69E5,70D1,70E1
Grinders Mill Rd	44A5
Grindstone Ct	12C5
Gristina Ct	33F3
Gristmill Ct	44A5
Groggy Ln	36B3
Grosse Point Dr	36F1
Grouse Ct	43F1
Grove Hall Ct	13D1
Grove Hall Ln	13D1,13E1
Grove Park Ln	19A2
Grove St	26D2
Grover Able Ln	22E2
Grover Wilson Rd	41C4,41D5,42D1,42D4,42D5,42E2,42E3,42E4
Groves Wood Ct	13D1
Groves Wood Pl	13D1
Guard Tower Ln	48C5
Guernsey Dr	25E5
Guilford Green Ct	14F1
Guise Rd	5D4

Copyright Richland County GIS 2013

Richland County Road Index

Gunter Cir	31C4,31D3,31D4
Gunter Labrew Rd	80F5
Gurganious Rd	32F2
Gus Ln	72B1
Gusty Ln	48F4,60A4
Guthrie Loop	57D1
Gwathney Rd	37C2
Gwinn St	48B5
Gyle Ct	45A2
H L Clarkson Rd	63B2
Habersham Way	43A5
Habitat Ct	45A3
Haddington Dr	44D3
Hagood Ave	26F5,36A4,36A5
Hair St	48A5
Haithcock Rd	90B2
Hal Curtis Ln	4C4
Hale St	25E2
Haley Dr	35B5,35C5
Halfmoon Ln	45B1
Hall Dunlap Rd	24B2
Hall St	25E5

Hallbrook Dr	48B4,48B5,49B1
Halleck Ln	32F5
Halling Ct	57B3
Halling Dr	57B3
Hallwood Rd	91A1,91B1,91B2,91C2
Halma Ct	13C1
Halo Ct	8D3
Haltiwanger Rd	2D2,2D3,2E2,2E3,2F2
Halton Ct	45A2
Halyard Ct	43F5
Hamby St	25A4,25B4
Hamilton Dr	34E1,34E2
Hamilton Park Ct	13B5
Hamilton Park Dr	13B5
Hamilton Place Cir	44E1
Hamilton Place Ct	44E1
Hamilton Place Rd	44E1,44F1
Hamlet Park Dr	37E5
Hamlin Way	8B2
Hammond Ave	26E1
Hammonds Gibbs Rd	42F2
Hampshire Dr	20F3

Hampstead Ct	44E4
Hampton Creek Ct	37C5
Hampton Creek Way	37C5
Hampton Crest Trl	37C5
Hampton Forest Dr	37E5
Hampton Hill Rd	37C2,37D2
Hampton Leas Ln	37C4
Hampton Oaks Pl	14F1
Hampton Pkwy	47A2,47A3,47B3
Hampton Pl	37D2
Hampton Ridge Rd	37C4
Hampton Springs Ct	37F2,37F3
Hampton St	26B5,26C5,26D4,26D5,26E4,27A1,27B1
Hampton Trace Ct	37D5
Hampton Trace Ln	37C4,37C5
Hampton Williams Rd	73D1,73E1
Hamptons Grant Ct	37C5
Hamptons Grant Way	37C5
Hamptonwood Ct	37F2
Hamptonwood Way	37F2,37F3
Hamrick St	27D3
Hanbury Dr	25F1

Copyright Richland County GIS 2013

Richland County Road Index

Hancock St	37B3,37B4
Hannah Dr	33D5
Hanover Ave	25B5
Hansford Ave	36C3
Hanson Ave	36A3,36B3
Happy Valley Rd	62B4
Harbin Ct	47B4
Harbison Blvd	13E5,14D1,14D2,14E1
Harbison Club Ct	14E1
Harbison Station Cir	13C5
Harbison Way	14D2,14E2
Harbor Dr	43F5
Harbor Vista Dr	43F4
Harbors Mist Dr	5E5
Harborside Cir	43E4
Harborside Ln	43E4
Harbort Rd	80E5,80F5,81E1
Harbour Pointe Dr	43E3
Hard Scrabble Rd	34B2,34C2,34D2,34E2,34F1,34F2,43C1, 43C2,43C3,43C5,43D3,43D4,43D5,44A5, 44B4,44B5,44C1,44C2,44C3,44C4,45A1
Hardee St	36F4
Harden St	26D2,26D3,26D4,26E4,26E5,27E1,27E2,

	27F2
Harden St Ext	26C2,26C3,26D2
Hardwood Ct	44A4
Hardwood Dr	33F4,33F5,44A4
Hardy Entzminger Rd	23A2
Harietta Ave	37D2
Harlan Ct	8C3
Harlem St	38C2,38C3,38D2
Harlequin Ct	32E4
Harleston Rd	9F4
Harmon Garcia Rd	60F1
Harmon Hill Ct	70B1
Harmon Rd	18D4,60D4,60D5,60E3,60F3,61D1,69B5, 70A2,70B1,70B2
Harmon Way	60E3
Harness Dr	21F5
Harold C Hill Rd	82D3
Harold St	34F1
Harper Ct	26E3
Harper Park Rd	13D3
Harper St	26E3
Harrells Pl	25C4

Harrier Ct	8C3
Harriet Dr	38D4
Harriett Morgan Ln	5C4
Harrington Ct	45D1
Harrington Dr	45D1,45E1
Harrington Ln	45E1
Harris St	47B3
Harrison Rd	26F2,26F3,36A3
Harry Derrick Rd	12B1
Harry Green Rd	91A2
Hart St	20F2,26A2
Hartfield Ct	8B2
Hartford St	35A4
Hartley Ct	47B4
Hartmill Dr	43E3
Hartsville Guards Rd	47D3,47F4
Hartwood Cir	14E1
Harvard Ave	37A2,37A3,37B3
Harvest Hill Ave	46A4
Harvest Ln	33F5
Harvest Moon Ct	43A5
Harvest Ridge Dr	44E2

Copyright Richland County GIS 2013

Richland County Road Index

Harvey Killian Rd	5E3
Harvey St	26B2
Harwell Dr	57A3,57B3
Harwood Dr	60B3
Haskell Ave	26E4
Hastings Aly	27D3
Hastings Point Dr	34A3
Hatcher Dr	25D1
Hatfield St	26F1
Hatrick Ct	37D5
Hatrick Rd	37D5
Hatten Rd	19E1
Hattie Gibson Rd	38D1
Hattie Rd	24A3
Havana Ct	36C2
Haven Cir	6D2
Haven Dr	37F3,37F4
Haven Ridge Ct	12D5
Haven Ridge Pl	13D1
Havenoak Ct	13D1
Haverford Cir	19F2,19F3
Haverford Dr	19F2,19F3

Haviland Cir	19B2,19B3
Hawkeye Ct	36F2
Hawkinhurst Ln	61B2
Hawkins Creek Rd	33B1,33C1
Hawkinshurst Ln	61B1
Hawks Nest Ct	13E1
Hawks Ridge Ct	5E4
Hawks Ridge Ln	5E4
Hawthorne Ave	25B5
Hay Hill Ct	56D5
Hayburg Dr	9E3
Hayden Ln	43E4
Haygood Rd	43A1
Haymarket Rd	19C5
Haynes Way	73C4
Haynesworth Rd	36B5
Haystack Rd	73F1,81A5,82A1
Haywick Ct	44D2
Hazel St	35C3
Hazelhurst Rd	26B1,26B2
Hazelwood Rd	48A5,48B4,48B5,49A1
Head St	36A1

Headwater Cir	9B1
Healing Springs Rd	60C4,60C5
Heape Rd	90B1
Hearn Dr	35C2,35C3
Hearthwood Cir	8B2,8C1,8C2
Heartleaf Dr	44D1
Heath Hill Rd	36E4
Heather Ct	13E5
Heather Green Dr	33F3,44A3
Heather Springs Rd	45D3
Heatherlaurel Ct	45D3
Heatherwood Rd	36A5,36B5
Heathfield Ln	56B4
Heathwood Cir	36A5,36B5,37B1
Heber Bouknight Rd	12C2
Hedgefield Ct	13D4
Hedgefield Rd	13D4
Heidelberg Cir	5D4
Heidt St	26E3,26E4,26E5,27E1
Heins Rd	42E3,42F4,54A5,55B1,55C1
Heises Pond Way	44F3
Helena Cir	49D1

Copyright Richland County GIS 2013

Richland County Road Index

Helena Rd	35C5
Hell Valley Rd	32C4
Helms St	25C5
Helmsdale Ct	44D3
Helmsman Ln	5D5
Helton Dr	43D4
Hemlock Rd	27D4
Hemphill St	37A3,37B2,37B3
Hempstead Pl	44F1
Henderson St	26D4,26D5,27D1
Hendrix Knoll Rd	23B1,23B2
Hendrix St	26C1
Hennessy Ln	62B5
Henry Clark Rd	5B1
Henry Curtis St	37D5
Henry Reeves Rd	63A4
Henry St	26E3,81F4,81F5
Henry Thomas Rd	63D2
Herbert St	26F5
Hercules Smith Rd	91A1,91A2
Hergett Dr	25D5
Heritage Cir	25E1

Heritage Forest Dr	32E4,32F4
Heritage Hills Ct	33A4
Heritage Hills Dr	33A3,33A4
Heritage Ln	45C1
Heritage Village Ln	14F1
Hermes Rd	12A5
Heron Ct	24B1
Heron Dr	23B5,24B1
Heron Glen Dr	33F4,33F5
Heron Pond Ct	44D5
Hertford Dr	19D4,19E4
Hester Ct	44A5,44B5
Hester Green Ct	44B4
Hester Woods Dr	44B5
Hever Ct	9F4
Hexham Cir	13A4
Heyward Brockington Ct	24A1
Heyward Brockington Rd	18F4,18F5,19F1,23A3,23A4,23A5,24A1, 24A2,24A3,24A4
Heyward Higgins Rd	77F2
Heyward St	27C2,27C3,27D2,27E2,27F2,37A2,37B2
Heyward Wilson Rd	79A5,79B4,79B5

Hezekiah Rd	89B1,89C2
Hi Sierra Dr	19D4
Hialeah Dr	9A1
Hialeah Park Ln	32E3
Hibernia St	44C5
Hibiscus St	37A4
Hick Hill Rd	91A3
Hickory Creek Trl	54A4
Hickory Forest St	48F3
Hickory Hall Ct	9C2
Hickory Hall Ln	9C2
Hickory Hill Dr	19A4
Hickory Hill Rd	91A1,91A2,91A3,91C4
Hickory Hill Trl	56B3
Hickory Knob Hill Rd	5E4,5F4
Hickory Knob Ln	70C1
Hickory Knoll Rd	33A4
Hickory Nut Ln	45B5
Hickory Ridge Dr	48F3,48F4
Hickory St	37A3,37B3
Hickory Trace Ct	37C4
Hickory Woods Ct	44D5

Copyright Richland County GIS 2013

Richland County Road Index

Hicoria Ct	48F4
Hidden Pines Ln	44F1
Hidden Pines Rd	44F1
Hidden Point Dr	43F4
Hidden Sands Ct	44F1
Hidden Valley Rd	41F5,53A5,53B5
Higgins Rd	77F2
High Bluff Ct	8E1
High Bluff Ln	8E1,8E2
High Cir	26D1
High Glen Ct	44D1
High Hampton Dr	37C3
High Knoll Rd	45F4,45F5
High Park Ct	56C5
High Pointe Dr	31A4
High Pointe Ln	31A4
High Ridge Rd	12D3,12D4
High St	26D1,26D2
High Valley Trl	23C3,23D3
Highbee Rd	61A5,62A1
Highbourne Ct	36A3
Highgate Cir	45B5

Highgate Ct	46B1
Highgate Rd	45B4,45B5,45C4,45C5,46B1
Highgate Trl	45C5
Highhill Ct	37C2
Highhill Dr	37C2
Highland Center Dr	34E2,34F2
Highland Creek Ct	13E1
Highland Creek Ln	13E1
Highland Park Dr	35A4
Highland Point Dr	43E4
Highview Dr	35C2,35D2
Highview Farms Rd	22E2
Highway Church Rd	67D2,67D3
Highwood Ct	19A4
Hiland Ct	56A3
Hildagate Ln	8D5
Hileah Dr	38C3
Hill Rd	60D5
Hill St	36F3,36F4,47A4,47A5
Hill Trace Trl	12C3,12D3
Hillandale Rd	46C3
Hillbeck Dr	19D4

Hillcrest Ave	25C5,26A1,26B1
Hilldowne Rd	12C4
Hiller Rd	5B4,5B5,5C5
Hillfoots Ct	23E3
Hillmark Dr	20F3,20F4
Hillpine Ct	14E1
Hillpine Rd	14E1
Hillridge Ct	56A3
Hillridge Way	56A3
Hillside Cir	79D1
Hillside Creek Rd	80C1
Hillside Rd	36C4
Hillstar Ct	36C1
Hilltop Dr	24E4,24E5
Hilltop Pl	26B1
Hilltopper Ct	43B3
Hillvale Ct	25E1
Hillvale Dr	25E1
Hillview Ct	56A3
Hillwood Ct	36B4
Hilo St	48A3,48A4
Hilton Acres Rd	5A3

Copyright Richland County GIS 2013

Richland County Road Index

Hilton Commons Ct	5B5
Hilton Glen Ct	5B5
Hilton St	27E1
Hilton Village Dr	5B4,5B5
Hilton Village Way	5A5,5B5
Hinnant Bottom Rd	11C5,11D4,11D5
Hinnant Rd	11F4
Hinnants Store Rd	10E3,10E5,11F1,11F3
Hinton St	34C5,34D4,34D5
Hiram Allen Rd	42D1
Hobart Rd	32E5,32F5
Hobby Ct	8C3
Hobkirk Rd	45B5
Hobonny Ln	37F2
Hodges St	25A2,25A3
Hodson Hall Dr	44F3
Hogans Run	57A1,57A2
Holdcraft St	49B3
Holiday Cir	35B5
Holladay Rd	4F3
Holland Rd	33C1
Hollenbeck Ct	12A4

Hollenbeck Rd	12A4
Holliday Ct	45F4
Holliday Rd	45F4
Hollifield Rd	81D3,81D4,81E3,81E4,81F3
Hollingshed Creek Blvd	8C2
Hollingshed Rd	12C3,12C4,12C5,12D5,13C1,13C2,13D1
Hollingsworth Dr	20C1
Hollingwood Dr	45D4,45E4
Hollins Rd	15B5,15C5
Hollis Pond Rd	33B2
Holloway Rd	48A4
Holly Berry Cir	32A4
Holly Berry Ct	32A4
Holly Bickley Rd	5B3
Holly Creek Ct	13D2
Holly Creek Dr	13D2
Holly Forest Ct	43D2
Holly Grove Rd	16F1,16F2
Holly Hedge Ct	32F5
Holly Hock Ct	13D5
Holly Ridge Ct	44A2
Holly Ridge Ln	44A2,44B2

Holly St	27F1,27F2
Holly Thorn Ct	44B2
Holly Tree Ct	36B2
Hollyhill Ct	8B1
Hollyoak Ln	4A5,5A1
Hollywood Ct	27D2
Hollywood Dr	27D2,27E2
Holmes Ave	25D4,25D5,25E4
Holt Dr	27F3
Holt St	81E4,81E5
Holten Ct	13C2
Holy Trinity Church Rd	1C5
Homestead St	37B3
Honey Tree Rd	48F3
Honeysuckle Trl	56A1
Hood St	47A4
Hookston Ct	13D3
Hookston Way	13D3,13D4
Hooterville Dr	23D2
Hope Ave	27F2,37A2
Hope Creek Dr	8F3
Hope Rd	45D3

Copyright Richland County GIS 2013

Richland County Road Index

Hope Trace Way	8F3
Hopestone Crsg	8E5
Hopewell Cemetery Rd	5D3
Hopewell Church Rd	5F1,7A5,8A1
Hopkins Park Rd	50E4
Hopkins Rd	50F2
Hornberg Ct	13D2
Hornsby Rd	17A3
Horrell Hill Rd	61B5,61C5,61D1,61D2,61D3,61D4,61D5,62A1,62B1
Horry St	26C1
Horse Guards Ln	44D4,44E4
Horse Pen Branch Ln	62A2
Horseshoe Cir	45A4,45A5
Horseshoe Dr	35E1,35F1
Horseshoe Ln	45A4
Hospitality Cir	56B5
Hounds Ct N	45D3
Hounds Ct S	45D3
House Cir	81E2
House Rd	81E2,81E3
House St	26E4,26F4,26F5

House Wren Ln	32A5
Housing Rd	37F1
Houston St	19F2,25A2
Howard Cir	19B4
Howard Coogler Rd	13A2
Howard St	27F2,27F3
Howe St	27F3
Howell Ave	26D2,26E2
Howell Ct	26D2
Howell Rd	31B1,31C1,31D1
Hoyle St	81E5
Hoyt St	35C3
Hrinda Way	4E4
Hub Eargle Rd	4C1
Hubert Simpson Rd	3B4
Huckleberry Ct	8D3
Hudson St	27A1
Huffman Dr	48B3
Huffstetler Dr	19A3,19B3
Huger St	26B4,26B5,27B1,27C2
Huggins Ave	13C1
Hughes St	26E3

Huguenin Cir	73F1
Hulda Ave	25B5
Humane Ln	38C1
Humble Dr	44D5
Hummingbird Cir	5D3
Humphrey Dr	35C3
Hunt Club Forest Dr	35F3
Hunt Club Rd	35E3,35F3,46A3,46B3
Hunt Ct	47B4
Hunt Cup Ln	43B3
Hunt Master Ct	12C4
Huntcliff Ct	45F2
Huntcliff Dr	45F2
Hunter Hill Rd	16E2,16F2
Hunter Village Dr	9F2
Hunters Crossing Dr	49F1
Hunters Hill Dr	45D3
Hunters Pond Dr	44E2,44E3,44F2,44F3
Hunters Rd	48F5
Hunters Run Dr	43F1
Hunting Ave	60A4
Hunting Creek Rd	61B1,61B2,61C2,61C3

Copyright Richland County GIS 2013

Richland County Road Index

Hunting Glen Ct	12A5
Hunting Path	43B3,43B4
Hunting View Ct	12A5
Hunting View Dr	12A5
Huntington Ave	27F3
Huntwick Ct	35D3,35D4
Huntwood Trl	60A5
Hurley Higgins Pt	89A1
Hurlingham Dr	57A3
Huron St	27F3,37A3
Hurst St	26D1
Huspah Ln	37F2
Hutcherson Cir	11D2
Hutchinson St	24B5
Hutto Ct	35B5
Hyatt Ave	25C5,26D1
Hydrangea St	37A4
Hydrick St	26D1
Hyer Ct	35B3
Hyman Ln	22B4
I126	20B3,20C2,20C3,20D3,20D4,20E4,20F4, 26A4,26B4

I20	19E5,20B1,20C1,20D1,25A4,25B3,25C3, 25D2,25D3,25E2,25F2,35A1,35A2,35B2, 35C1,35C2,35D1,35D2,35E2,35F2,45F5, 46A2,46B2,46B3,46C2,46D1,46E1,57A5, 57B4,57C4,57D4,57E3,67A2,67B1,67C1
I26	13A2,13A3,13B3,13B4,13B5,13C4,13C5, 14D1,14D2,14E2,14E3,14F4,19A5,20B1, 20B2,20B3,20B4,20B5,20C2,20C3,2F4,2 F5,4B5,5C1,5D1,5E2,8A3,8B3,8C4,8D4, 8E5,9E1,9F1,9F2
I77	31B5,32C5,33D4,33D5,34D3,34D4,34E3, 34E4,34F5,35F1,36F1,36F2,36F3,37D1,3 7E1,37E3,37E4,38A1,38A2,38B1,38C1,3 8C2,38D1,46A2,46B2,46B3,46B4,47A1
I77 N	28E3,28E4,28F3,31A2,31A3,31B4,31B5, 32B1,32B3,32C4,32C5,32D5,33D1,33D2, 33D3,33D4,33D5,34D1,34D2,34D3,34E4, 34E5,34F5,35F1,36D5,36E3,36E4,36F1, 36F2,36F3,37D1,37E1,37E2,37E3,37E4, 37E5,38A1,38A2,38B1,38B2,38C1,38C2, 38D1,38E1,46A1,46A2,46A5,46B2,46B3, 46B4,47A1
I77 S	28E3,28E4,28F2,28F3,31A2,31A3,31B4, 31B5,32B1,32B3,32C4,32C5,32D5,33D1, 33D2,33D3,33D4,33D5,34D1,34D2,34D3 ,34D4,34E4,34E5,34F5,35F1,36D5,36E3, 36E4,36F1,36F2,36F3,37D1,37E2,37E3, 37E4,37E5,38A1,38A2,38B1,38C1,38C2, 38D1,38E1,46A1,46A2,46A5,46B2,46B3, 46B4,47A1
Ibis Ct	33F5
Ida Ln	34B2,34C2
Idalia Dr	36C3,36C4
Idlebrook Cir	56A2
Idlewilde Blvd	27E5,27F4,27F5
Ila Ln	36C1

Ilex St	37B4
Imboden St	47A4,47B4,47B5
India St	34F1
Indian Fork Rd	5A5,5B5,6B1
Indian Grass Dr	5C4
Indian Mound Rd	37C3,37D3
Indian Ridge Ct	8F2
Indigo Chase	56A1
Indigo Hills Dr	5C4
Indigo Lake Ct	44E1
Indigo Ridge Ct	44E1
Indigo Ridge Dr	44E1
Indigo Springs Ct	44E1
Indigo Springs Dr	44E1
Ingle Ln	13D1
Inglesby Dr	46D2
Inglewood Dr	36A1,36B1
Ingram Ln	38C2
Inkberry Ct	56A1
Inland Dr	19C5
Inlet Way	43F5
Innis Ct	45E1

Copyright Richland County GIS 2013

Richland County Road Index

Innsbrook Dr	20C1,20C2
Inway Ct	44D5
Inway Dr	44C5,44D5
Ione St	57C2,57C3
Irby Ave	25C4
Irene Rd	80F3
Irish Ct	33C3
Irmo Dr	13A5,9C4,9D4,9E5,9F5
Iron Spot Cir	44B5
Ironcrest Ct	13E1
Ironcrest Way	13E1
Irongate Dr	45B4
Ironweed Ct	44B1
Ironwood Way	48A5
Irwin Park Dr	26B5
Isaac Cook Rd	11E3,11E4
Isaac St	35A2,35A3
Isabel St	26D1
Island Dr	6E1
Island Trl	6B1,6C2
Island View Cir	56F5
Isles Way	44D3

Ithan Cir	46C3
Ithica St	26D3,26E3
Ivalace Dr	33F1
Iverson Rd	36F2,47A2
Ivy Garden Ln	9F1
Ivy Gate Ct	9F1
Ivy Green Cir	9F1
Ivy Green Ct	9F1
Ivy Green Ln	9F1
Ivy Hall Dr	36B1,36C1,36C2
Ivy Ln	36A4
Ivy Rd	48B2,48C1,48C2
Ivy Square Dr	33F2
Ivy Square Way	33F2
Ixworth Grn	44E4
J Jennings Dr	4E1
Jabay Dr	56B5,57B1
Jabo Corley Rd	8C5
Jack Paul Rd	82E4
Jack Russell Ct	56C3
Jack Stoudemayer Rd	3A4,3B4,3B5
Jackie Dr	90B2

Jackson Ave	26B1,26C1
Jackson Blvd	36E5,36F2,36F3,36F4,36F5,37E1,47A2
Jackson Mills Ct	61A1
Jackson Park Rd	63A2
Jackson Rd	73D5
Jackstay Ct	5D5
Jacob Rd	20E3
Jacobs Creek Dr	56B4,56C4
Jacobs Dr	57C1
Jacobs Mill Ct	57D1,57E1
Jacobs Mill Pond Rd	57C1,57D1,57E1,57F1,57F3,67A1,67A2
Jacobsville Rd	48D3
Jacquelyn Powers Cir	5F1
Jadetree Ct	60C2
Jadetree Dr	60C2
Jaggers Plz	26E2
Jahue Ct	9D3
Jake Eargle Rd	4B2,4C1,4C2,4D1
Jake Wider Rd	89B1
Jamaica St	46D2
James Ballentine Rd	9F1
James Browder Rd	60C1

Copyright Richland County GIS 2013

Richland County Road Index

James Crossing Rd	62E1
James St	25D5
James Watson Rd	87A1
Jamil Rd	14D1
Jamison Rd	43A1
Janice Dr	20D3
Jannie Ln	38C2
Jarrod Ct	9E3
Jarvis Klapman Blvd	27A1
Jasmine Bay Ln	6D1
Jasmine Ln	35A2,35A3
Jasmine Place Ct	34C1
Jasmine Place Dr	34C1,34C2
Jasper Lykes Ln	13D4
Jasper Randolph Dr	62D3
Jay Dr N	56C1
Jay St	50E1
Jaybird Ln	44C4
Jaydeen Ct	26E2
Jayne Ln	20E1
JC Trapp Rd	23E3
Jeanette Dr	35E2

Jeff Allen Rd	72C4
Jefferson Allen Dr	20D3
Jefferson St	26C3,26C4
Jenkins Brothers Rd	32D4
Jenkins Rd	47B2,47B3
Jennie Collins Rd	92B1
Jennings Ct	36A4
Jerome Dr	25D1
Jerri Ln	38C3
Jessie Brown Ln	33D2,33D3
Jessie Derrick Rd	13C1,13D1
Jessie Stoudemayer Rd	3B5
Jeter St	24B5
Jilda Dr	44A3,44A4
Jim Addy Rd	2E1
Jim Eleazer Rd	12A5
Jim Hamilton Blvd	37A4
Jim Koon Rd	8F4
Jim William Rd	72C5
Joan St	25B5
Jodo Dr	24F5
Joe Apree Cir	33D2,33E2

Joe Collins Rd	92A1,92B1,92C2,92D4,92E4
Joe Frazier Ct	38C2
Joe Free Rd	5E3,5F3
Joe Louis Dr	37A5
Joe Meetze Rd	3D5
John Ammons Rd	80D3
John Ballentine Rd	9B1,9C1
John Chapman Rd	7C3,7D3,7E4
John Derrick Rd	9A2
John Edward St	37D5
John Eleazer Rd	2D1,2E2
John Elmore Rd	80C2
John End Rd	17C2
John Flemming Ct	80D5
John Francis Ct	36B3
John Goodwin Ln	73D1
John Harmon Ln	13C4
John Mark Dial Dr	38E5
Johnny Lorick Ct	13C3
Johnny Lorick Rd	13C3
Johnny Sites Rd	7B5
Johns Hill Ct	8E1

Copyright Richland County GIS 2013

Richland County Road Index

Johns Hill Ln	8E1
Johns St	37B2
Johnson Ave	26B1,26C1
Johnson Marina Rd	5D4,5D5,5E4,6D1,6D2,6E2
Johnson St	36F3,47A3
Johnsons Marina	6D1
Joiner Rd	48A3
Jonathan Ln	9F3
Jones Rd	9B2
Jones St	25D5,26D1
Jonquil St	35B4
Jordan Crossing Ln	15E5
Jordan Rd	16B2
Jordan St	35B5,35C5
Joseph Kershaw Rd	88C4,88D4
Joseph Walker Dr	56B5
Joseph Wesley Rd	50B1
Joshua St	27E1
Joshua Tree Ct	33C2
Jouster St	55C4
Joyce Ct	25D3,25E3
Joye Cir	35E4

Joyner St	81F5
Juarez Ct	36C2,36C3
Judges Ct	56A3
Judy St	35C3
Julia St	48A3
Julian Addy Cir	8F1
Julian C Adams Rd	89C2
Julius Dixon Ln	25C4
Julius Eleazer Rd	4B5
Julius Richardson Rd	8B2,8B3
June Dr	35C2
Juneau Rd	19A4
Junebug Ct	38F1
Juniper St	35A2,35A3
Justice Sq	26C5
JW Neal Cir	62B3
Ka Ha Alda Dr	61B2
Kagle Ct	5F2
Kaiser Ave	25F5,35A5
Kaiser Hill Rd	33D5
Kalmia Dr	37B1,37B2
Kaminer Dr	35D4,35E4

Kaminer Way Pkwy	19A3
Kara Ln	23A4
Karnvilla Ct	33F3
Katana Ct	9F2
Kateka Rd	82A4
Katherine Park Ct	36C5
Kathleen Ct	19D4
Kathleen Dr	19C4,19C5,19D4
Kathwood Dr	36C5,36D5
Kathy Ct	62B2
Katie Springs Ct	56D4
Katrina Ln	62A1
Katy St	25D5,26D1
Kawana Rd	36B5,37B1
Kay St	19A4,19A5,19B5
Keats Ct	9C3
Keats St	26F3
Keeler Dr	55A5
Keenan Dr	26B2
Keeneland Trl	32E3
Keithwood Ln	33B2,33C2
Kelford Dr	48E3

Copyright Richland County GIS 2013

Richland County Road Index

Kells Dr	48F3
Kellwood Way	43E3
Kelly Cir	54B3
Kelly Ct	33C3
Kelly Mill Rd	43C2,43D2,43E2,43E3,43F3,55A4,55B4,55B5,56B1,56C1,56C2,56D2,56E2,56E3
Kelly Mill Trl	55B5
Kelsey St	24C3
Kem Ct	60F1
Kemberly St	37F2,37F3
Kemper St	36F3,47A3
Kempshire Blvd	49E1
Ken Webber Rd	7A3
Kendall Ct	26E2
Kendall Green Dr	35F5
Kendrick Ct	44C2
Kendrick Rd	44C2,44D2
Kenilworth Rd	36B5,36C5
Kenmore Dr	37F4
Kenmore Park Dr	44A5,44B5,45B1
Kenmure Ct	57A1
Kennebeck Ct	43D2

Kennedy St	27E3,27F2,27F3
Kennerly Rd	12A1,12A2,12B2,12B3,12B4,12B5,13B1,13C2,13C3,13C4,4E5,4F5,7A5,7B5,7C5,7D5,7E5,7F5,8F1
Kennesaw Dr	12D3
Kenneth St	25E5
Kennington Rd	33C1
Kenny Ct	26E3
Kensington Pl	37D5
Kensington Rd	26A1,26A2
Kent St	26D2
Kenton Ct	9F3
Kenton Dr	9F3
Kentucky St	27C3,27D3
Kenwood Ct	11A5
Keowee Ln	38C2
Kepper Dr	60E1
Kerri Rd	70B2
Kerryton Rd	45B2
Kershaw Rd	47A2
Kershaw St	26F5,36A5
Kestrel Ct	8C3
Kestrel Ln	8C3

Keswick Ct	44E3
Kew Cir	45B4
Key Rd	27E4,27F4,27F5
Keyspur Ct	12D4
Keystone Ct	49F1
Keystone Dr	48F5,49F1
Kiawah Ave	27E2,27F2
Kilbourne Ct	37B3
Kilbourne Hill Rd	37B1
Kilbourne Rd	36B5,36C5,37B1,37B2,37C1,37D1
Kildare Dr	48F3
Kilkee Cir	45B5
Killian Baptist Cemetery Rd	33E4
Killian Commons Pkwy	33D4,33D5,33E4
Killian Green Ct	44A4
Killian Green Dr	44A4
Killian Lakes Dr	33F5
Killian Loop	33C4,33D3
Killian Rd	33A5,33B5,33C5,33D4,33E4
Killian Station Dr	44A4
Kimsey Dr	5E1,5F1
Kinard Ct	26C4

Copyright Richland County GIS 2013

Richland County Road Index

Kinard Kelly Ln	31E4
Kinderway Ave	25C5,26C1
King Arthur Ct	45A3
King Charles Rd	37F3,48A3
King St	26F4,26F5,27F1,27F2
Kingbird Ct	33F5
Kingdom Landing Way	80D4
Kingfisher Ln	23B3,23C3
Kingmaker Ct	45A2
Kingnut Dr	48F3,48F4
Kings Creek Ct	13A2
Kings Creek Rd	13A2
Kings Cross Rd	19B3
Kings Down Ln	24D5
Kings Grant Dr	37E1
Kings Mill Rd	36C3
Kings Way	45B5
Kingsgate Dr	27F3
Kingshead Ct	9F4
Kingship Dr	5E5
Kingshire Dr	55A5
Kingsman Rd	90B1

Kingston Forest Dr	13D1
Kingston Rd	26F2,36A2
Kingston Ridge Dr	48C5,48D5
Kingston Trace Ct	44F1
Kingston Trace Rd	44E1,44F1
Kingston Village Loop	8D2,8D3
Kingstree Ct	33F5
Kingsway Rd	13D5
Kingswood Dr	27F3
Kingville Rd	82E5,83E1,83F2,83F3
Kinlaugh Ct	36B1
Kinley Rd	13C4,13C5
Kinlock Ct	45D2,45D3
Kinrose Ct	44E3
Kinsler Rd	16C3,16C4,16C5,17C1
Kip Ct	9F2
Kipling Dr	37B1
Kirby St	26F4
Kirk Rd	83F2
Kirkbride Ct	43C3
Kirkbrook Ln	60D4
Kirkland St	25F4

Kirkman Ct	37C5
Kirkstone Rd	13A3
Kirkwall Ct	44C1
Kirkwood Rd	37A1
Kirton Ct	13D3
Kismet St	20E1
Kistler Ave	26D1
Kitfox Ct	5C4
Kittys Ln	72C4
Kline Ct	45A4
Kline St	36A5
Kneece Rd	35E3,35F3,35F4
Knight Ave	47A5,48A1
Knight Valley Cir	48D5
Knightbridge Rd	45B4
Knightner Cir	25B4
Knightner St	25B3,25B4
Knights Hill Ct	9E3
Knoll Rd	25C4
Knoll Ridge Dr	44D2
Knollwood Ct	37E4
Knollwood Dr	37D4,37D5,37E4,37E5

Copyright Richland County GIS 2013

Richland County Road Index

Knot Ct	32E3
Knottsberry Way	8D3
Knowles Loop	43F4
Knox Abbot Dr	27A2,27B2
Kobold Ln	33F2
Kolob St	37A4
Koon Rd	25E4,25F3,25F4,8E2,8E3,8F3,8F4,8F5,9E1,9F1
Koon Rd E	77A1,77B1
Koon Store Rd	24E1,24F1,34A1
Kortright St	26B1
Koslin St	20E1
Koulter Dr	20D1,20E1
Krider Ct	8C3
Kristyben Ct	9C2
Kumatage Ln	5D5
La Brew Dr S	24B1
La Clair Dr	38D3
La Deanwood Dr	73D5
Labrador Dr	42F5,43F1
LaBruce Ln	37B1
Laburnum Dr	37B4

Lacaya Rd	21D5
Lacebark Rd	44E2
Lacy St	27D3
Ladd St	24B5
Ladson Loop	62A5
Lady St	26C5,26D5,26E4,26E5,27B1
Lafayette Pkwy	32E5
Laguna Vista Dr	9B2
Lake Arcadia Ln	35E4,35E5
Lake Ashley Dr	31C2
Lake Ave	36F2
Lake Breeze Ln	5C4
Lake Carolina Blvd	43D4,43E4
Lake Carolina Dr	43D4,43D5,43E3,43E4,43E5,43F3,43F5,44D1,55A5
Lake Carolina Way	43D4
Lake Ct	36F2
Lake Dogwood Cir N	78D5,79E1
Lake Dogwood Cir S	79D2,79D3,79E2
Lake Elizabeth Dr	34B2
Lake Estates Ct	9B2,9C2
Lake Forest Rd	37E5

Lake Front Dr	13E2,13F2
Lake Hilton Dr	5B5
Lake Mist Ct	43E5
Lake Murray Blvd	13A5,13B5,13C5,13D5,13E5
Lake Point Rd	36D5
Lake Stephen Ln	31B1
Lake Village Dr	33F4,33F5
Lake Vista Ct	43D5
Lake Way Ln	38F1
Lakebridge Sq	45F3
Lakecrest Dr	35D4
Lakehouse Ln	56A4,56A5
Lakeland Dr	35B5,36B1
Lakemor Ct	32F4
Lakeport Dr	5D5
Lakeridge Pkwy	24C5,24D5
Lakeshore Dr	36D3,36E1,36E2,36E3
Lakeside Ave	25B5
Lakeview Cir	36D3
Lakeview Rd	79D1,79E2
Lakewood Ave	26B2
Lakewood Cir	21D4

Copyright Richland County GIS 2013

Richland County Road Index

Lakin Rd	72C5
Lamar St	26B1
Lambert Ln	31D2
Lambeth Dr	48E2
Lambeth Walk	44E4
Lambright Cir	24F5
Lame Horse Rd	45E3,45E4
Lamplighter Ct	44E3
Lamson Dr	13D3
Lancaster St	26A2
Lance St	55C4
Lancelot Ln	45A3
Lancer Ct	24F5
Lancewood Rd	20C2
Land Stone Cir	12B5,12C5
Land Stone Ct	12C5
Lander St	36D4
Landgrave Rd	36C5
Landmark Dr	36B3
Landon Ln	37D2
Landon Place Dr	33E3,33F3
Landover Rd	43E4

Landrace Ct	48D4
Landrum Dr	36C1,36C2
Lanesborough Dr	14F2
Lang Ct	26E2
Lang Rd	26E2
Langford Rd	31C5,31D5,32D1,32E1,32F1,42B5,42C5,43A1,43B1,43C1,43D1,43E1,43F1,54A5
Langley Ct	25E2
Langston Rd	43E4
Langwater St	25F3
Lanier Ave	37A3,37B3
Lanier Rd	88A5
Lanning Loop	38B2,38C2
Lansing Cir	24F4
Lantana Dr	37A4,37B4
Lantern Dr	44E3
Lanyard Ln	5D5
Larchmont Dr	46B3
Larchwood Dr	25E1
Laredo Dr	19D4
Large Oak Loop	37E2
Larger Ln	18F5

Larger St	18F5
Larkhall Rd	45B5
Larkin Ct	23C5
Larkspur Ln	44D3
Larry Ct	24F4
Lash Ln	5D5
Lassiter Jacobs Ct	87A2
Lassiter Jacobs Rd	87A2
Lassiter Rd	33C3
Lateesha Rd	73B1
Latonea Dr	20C2
Lauderdale Rd	25C4
Laudmon Cir	35D1
Laura Ln	67A3
Laureate Dr	36C3
Laurel Bay Ln	56A1,56A2
Laurel Bluff Ct	43E5
Laurel Chase Rd	44D1
Laurel Field Ct	56A1
Laurel Hill Ln	26A2,26A3
Laurel Oak Ct	13D1
Laurel Oak Ln	13D1

Copyright Richland County GIS 2013

Richland County Road Index

Laurel Ridge Dr	45C1
Laurel Rise Ct	43D5
Laurel Rise Ln	43D5,44D1
Laurel Springs Rd	36D1
Laurel St	26B5,26C4,26C5,26D4,26E4
Laurelhurst Ave	14F3
Laurelwood Ln	80D3
Laurens St	26D4,26D5,26E5,27E1
Laurent Ct	12B4
Laurent Way	12B4,12C4
Laurie Ln	27F3
Lauriston Dr	43D3
Lavender St	19F3
Lavern Way	81E2
Lavington Ct	37D4
Law Ln	34A4
Lawand Dr	20C2,20C3
Lawhorn Rd	42C3,42D3,42E4
Lawrence St	19B5
Lawrin Ct	13C1
Lawson Dr	44C1,44D1
Lawton St	25B4,25C4

Layton Way	43F5
Lazy Acres Dr	48D5,48E5
Lazy Cove Ln	5D5
Leabrook Rd	46A2
Leaf Cir	25F1
Leaf Crest Ct	19A2
Leaforth Ct	12B5
Leaminghouse Ct	9D3
Leamington Cir	9D3
Leamington Ct	9C3
Leamington Way	9C3,9D3
Leaning Oak Ct	22F4
Leaning Tree Ct	45E4
Leaning Tree Rd	45E3,45E4,45F3
Leaside Dr	35D4
Leawood Ct	35E4
Leconte Ct	36A5
Ledyard Rd	11B3
Lee Hills Dr	48E2,48E3
Lee Rd	36F5,37F1,44A1,44B1,44B2,44C2,47A4, 47A5,47B3,47B4
Lee Ridge Ct	44B2

Lee Ridge Dr	44B2
Lee St	26E5,26F5,27F1
Leeds St	19A3
Leeford Ct	13D4
Leesberry Ct	78A5
Leesberry Ln	78A5
Leesburg Rd	37E3,37F3,48A3,48B3,48C3,48D2,48D3, 48E2,48F2,60A1,60A2,60B1,60C1,60D1, 60E1,60F1,69B5,69D5,69E5,69F5,70A1, 78B5,78C5,78D5,78E4
Leeside Cir	46D2,46D3
Leeward Loop	37F5,38F1
Legacy Ct	56B4
Legare Ln	36A3
Legend Oaks Ct	56A1
Legend Oaks Dr	56A1
Legend Pt	56B2
Legge Ct	47A5
Legion Dr	44F2,44F3,56A3
Legrand Rd	34E3,34E4,34F5
Lehigh Ct	57B4
Leighbrooke Dr	43D4
Leila Ln	35E1

Copyright Richland County GIS 2013

Richland County Road Index

Leisure Dr	57D2
Leitner Point Rd	6F2
Leitner Rd	48B3,48B4
Lelias Ct	36C5
Lely Ct	9E3
Lemans Ct	48D5
Lemans Ln	48D5
Lemonwood Cir	62B4
Lenox Ct	26E4
Lensford Rd	20E3
Leon Ct	13C3
Leonard Rd	53E3
Leroy Blume Rd	22F1
Leroy Mason Ln	22C5
Lester Dr	25E5,25F5,26D1,26E1
Lester Farms Rd	48F2
Letitia St	25F2
Lettie Ln	82E2
Leventis Dr	38D2
Lever Acres Rd	33A5
Lever Rd	16B3,16B4,16C4
Levington Ln	37E5

Levity St	25F3
Lewis Scott Ct	81F5,90A5
Lewis St	25B4
Lexington Pointe Dr	44F2
Leyden Ln	20C2
Leyland Cypress Ct	21F2
Lib Lucas Rd	33C4
Libby Ln	9C2
Liberty Hill Ave	26E4
Liberty St	26C2,26D2
Lighthouse Rd	6D1
Lightwood Knot Rd	44E4,44F4
Ligustrum Ln	48D4
Lilac Ln	35F5
Lillie Rosa Cir	63C2
Lilly Ave	26F2
Lilton Rd	11B4,11C3,11D3,11E3
Limerock Ln	48D5
Limestone St	36C4,36D4
Linbrook Dr	35B5,36B1
Lincoln Park Dr	80F5,89A5
Lincoln Park Pt	89A5

Lincoln Pkwy	24C5,24D5
Lincoln Rd	25E1
Lincoln St	26A3,26B3,26B4,26C5,27C1,27C2
Lincolnshire Blvd	24C4,24C5,24D5
Lincolnshire Ct	24C5
Lincolnshire North Dr	24C4
Lincolnshire Sq	24C4
Linda St	19C5
Lindale Ct	26E2
Lindella St	25D5,25E5
Linden St	25C4,25C5
Lindenwood Dr	36A1
Lindevon Ln	35E1
Lindsay St	26A3,26B3
Line Rd	56E2
Lingonberry Dr	60A3
Links Crossing Dr	21F3,21F4,31A4,31A5
Links Walk Ln	31A4
Linnet Ct	44F3
Linwood Rd	36B5,36C5
Lionburg Ct	44A3
Lionsgate Dr	45B4

Copyright Richland County GIS 2013

Richland County Road Index

Lippwell Ct	44A2
Lipscombe Ln	44F4
Liston Ln	35B2
Litchfield Dr	37F3
Little Boney Rd	31B1
Little Hampton Dr	8F3
Little John Dr	49B3
Little River Rd	10C3,10C4,11C1
Little St	26F3
Live Oak St	37A3,37B3
Lloyd Loop	38C2
Loan Oak Ln	45E4
Loblolly Dr	25B1
Loch Lane Cir	46A2
Loch Ln	35F3,46A2,46A3
Lochleven Rd	48B3
Lochmore Dr	48E3
Lockewood Ln	36E4
Lockleigh Ln	4D5
Lockleven Dr	45D1,45E1
Locklier Rd	22E3,22F3,31B5,32A2
Lockman Rd	56D3,56D4,56E3

Locksley Hall Dr	34F3
Locust Rd	46A3
Logan Rd	43E3
Logan Rock Ct	9E3
Loggerhead Dr	56A3,56A4,56B3
Lois Ct	20D3
Lois Lookout Ln	32E1
Loki Ct	57A2
Lolas Ln	55A2
Lomis Ct	61A1
Lon Stoudemire Trl	1C4,1D3
London Ave	19B3
London Gray Dr	57C4
London Ln	46A3
London Pride Rd	9F3,9F4
Londonberry Cir	19C5
Lone Dr	35D1
Loner Oaks Dr	21C5
Loner Rd	21B5,21C5,22C1,22D1,22E1,22F1
Lonesome Pine Trl	24E4
Long Glen Ct	44D1
Long Meadow Ln	45C2

Long Needle Ct	44B2
Long Needle Rd	44B1,44B2
Long Pointe Ln	43D4,43E4
Long Ridge Dr	44D2,44E2
Long Shadow Ln	35F4,35F5,46A5
Long Trail Dr	60A5,60B5
Longbrook Rd	35E4,35E5
Longcreek Dr	19E5,20D1,20E1
Longcreek Plantation Dr	32E4,32F4
Longfellows Ln	56C3
Longfield Ln	56C5
Longleaf Rd	36A5
Longreen Pkwy	33F1,33F2,33F3,33F4,44A1
Longstreet Rd	37D1,37E1
Longtown Commons Dr	33F3
Longtown Place Dr	44A2
Longtown Rd	33F4,44A1,44A2,44A3,44A4
Longtown Rd E	43A2,43B3,43B4,43B5,44B1
Longtown Rd W	32F2,32F3,32F4,32F5,43A3,43A5
Longwood Pass	5F5
Longwood Rd	38E4,38E5,38F4,39D1,39D2,49A4,49B2, 49B3

Copyright Richland County GIS 2013

Richland County Road Index

Lonsford Dr	36C5
Lookout Ln	12D3,12D4
Loon Ct	32E3
Loquat Ct	37B5
Loquat Dr	37B5
Lord Byron Ln	48D5
Lord Howe Rd	9E3
Lord Nelson Ct	37C4
Lordship Ln	13A4
Lorenzo Davis Rd	71E2,71E3,71E4
Lorick Ave	26C1,26D1
Lorick Cir	26C1
Lorick Rd	23B2,23C2,23D2,23D3,23E3,23E4,23F3,33A3
Lost Creek Ct	12E5
Lost Creek Dr	12D5,12E5,13D1,13E1,13E2,13E3,13E4,13F2
Lost Creek Pl	12D5
Lost Dog Ct	56E5
Lost John Rd	63A2,63A3
Lost Tree Ct	45C1
Lost Tree Dr	45C1
Lost Tree Ln	45C1

Lotus St	37A4
Lou Ln	35B2
Louis LeConte Rd	70A3,70B4,70C5,71C1,71D2
Louis Lee Ln	44B2
Louis Lynn Ct	25D3
Louisa St	26E2
Loupiac Way	14F2
Louthian Way	43B3
Love St	26F1
Love Valley Ct	5E5
Lovett Ct	44A4
Lowder Rd	35B5
Lowell Ln	37E2
Lower Forest Ct	32F4
Lower Glen Cir	32E3
Lower Glen Ct	32E3
Lower Richland Blvd	49F3,49F4,49F5,50E4,50E5,50F2,50F3,50F4,60A2,60A3,60A4,60A5,61A1,61A2,61A3,61A5,62A1
Lowescroft Cir	13B2
Lowman Home Barn Rd	5D3,5D4
Lowman Rd	13B3
Lowndes Rd	27E1

Lozada Ct	47B5
Lucille Dr	26F2
Lucille Robinson Rd	78E3
Lucius Rd	26A2,26A3
Lucky Ct	56C4
Lucy Ln	33F4
Ludwell Rd	37F3
Luke St	35A3
Lum Rd	12B2
Lupine Rd	44B1
Luster Ln	20C1,20C2
Luther Rd	19C4,19C5
Luvalie St	25D5
Lydia Dr	24E4
Lykes Ln	13D2,13D3,13D4
Lykesland Ct	49C4
Lykesland Trl	49B4,49C3,49C4,49D3
Lyles Maple St	50F2
Lyles St	26A2,26B3
Lyne Cove Ct	9D2
Lynhaven Dr	35B5,36B1
Lynn McCartha Rd	5B4

Copyright Richland County GIS 2013

Richland County Road Index

Lynn St	19B5
Lyon St	26E4,26E5
M McKinney Dr	80D4
M R Watson Ct	91A1
Mabar St	36C5
Mabron Rd	48B4
MacDougall St	26B5
Macedonia Church Rd	30F3,30F4
Maceo Ct	49F1
MacGregor Dr	36B4
MacKay St	25E4
Mackays Pt	37F2
Macon Rd	37D4
Macs Pond Rd	31D4
Madera Dr	25E5
Madison Rd	36B3
Maggie Hipp Rd	14F3
Magnolia Bay Ct	44C2
Magnolia Bluff Dr	43D3,43D4,43E4
Magnolia Glen Ln	37B2
Magnolia Hall Rd	44C3
Magnolia Park Cir	35B5

Magnolia Springs Ct	37F3
Magnolia St	26E3,26F3
Magrath St	26D1,26D2
Magruder Ave	36E4,36E5,36F3,36F4,37E1
Magwood Ct	33F5,44A5
Mahalo Ln	36B4
Maid Lynn Ct	13B4
Maid Stone Cir	9E3
Maid Stone Ct	9E3
Maid Stone Rd	9E3,9E4
Maiden Fern Ln	43A4
Maiden Ln	36A4,36A5
Main St	26B2,26B3,26C3,26C4,26C5,27C1,27D1,27D2,31C4,31C5,81E5,81F5
Maingate Dr	45A4,45B4
Mainsail Ct	43E5
Majestic Cir	34F1,45A1
Majestic Ct	34F1
Majestic Dr	45A1
Makeway Dr	26A2,26B2
Malcolm Dr	35B4
Malibu Ct	37E5

Malibu Dr	37D5,37E5
Malibu Way	13E3
Malinda Rd	25E4
Malisa Dr	44E3
Mallard Landing Ct	48E5
Mallard Landing Way	48E5
Mallard Pointe Ct	43D5
Mallard Rd	50E1
Mallet Hill Ct	45F4
Mallet Hill Rd	45E5,45F4,45F5,46E1,57A3,57A4,57B3
Mallet Rd	57A4
Malloy Ln	42E1
Mamie Mckenzie Rd	80F2
Manchester Park Ct	43D5
Manchester Rd	36A3
Mandel Dr	19A3
Mangrove Trl	33F4
Mangum St	20E2
Manigualt St	25B4
Mann Rd	44C4,44C5
Manning Ave	26F4
Manor Ave	37A3

Copyright Richland County GIS 2013

Richland County Road Index

Manor View Ct	14E1
Manorwood Ct	14E1
Manse St	26D1
Mansfield Ln	34E1
Manus Rd	9A2
Manzanita Ct	34E2
Maple Creek Ln	70F4
Maple Ridge Ct	22F3
Maple Ridge Rd	22F3
Maple Shade Ct	21E5
Maple Springs Ct	45B3
Maple St	26F4,26F5,27F1,27F2
Maple Tree Ct	13A2
Mapleleaf Dr	44F2
Mapleside Dr	43D2
Maplewood Dr	27E2
Marabou Ct	13D2
Marathon Dr	38C3
Marbrent Ct	26E3
Marbun Rd	46C3,46D3
March Ln	32F5
Marchant Ave	19F2

Marchbank Pkwy	43C5,44C1
Marchese St	46D2
Marco Polo Ct	49B3
Margate Ct	13D4
Margate St	19F3
Margrave Rd	26B1,26B2
Margurette St	26F3
Marie Cir	18D2
Marie St	49A1
Marietta St	35B5
Marina Rd	6F2,9A1,9A2
Mariners Cove Dr	43E5
Mariners Ct	9C2
Mariners Point Way	43F5
Marion Ave	36F4,36F5,37E1,47A3,47A4
Marion St	26C3,26C4,26C5,26D5,27D1,27D2
Marion Trapp Ln	32C2
Marjorie Ct	55C5
Mark Buyck Way	27C2
Mark St	35A3
Market Hall Ct	9D2
Market Place Common	44F5

Market St	27E4
Markham Ct	44D3
Markham Rd	44D3
Markham Rise	44C4,44D4
Marksbury Dr	25F1
Marlboro St	26A2,26A3
Marley Dr	19C5,19D5,19E5
Marling Dr	26F2,26F3
Marlowe Ln	37D5
Marrob Ct	34A3
Mars Dr	48B3
Marsh Hawk Ln	43E5
Marsh Pointe Dr	43F5
Marsh Wren Trl	33A1
Marshall St	26C2,26D2
Marshbrook Ct	61F1
Marshdeer Way	45F5,57A5
Marsteller Ct	26C1
Marsteller St	26C1
Martha St	35A2
Marthan Rd	33C2,33D2,33E2
Marthas Glen Rd	37C3,37C4

Copyright Richland County GIS 2013

Richland County Road Index

Martin Carter Rd	50F2,62A3
Martin Luther King Blvd	62B4,62B5,62C3,62C4,62D3,63A1,63A2,63B1
Martin Rd	46E2,4B3
Martin St	25F4
Martindale Rd	45B5
Marway Ct	13D3
Mary Hill Dr	19D5,19E5
Mary Hunter Dr	23B1
Mary Lawhorn Rd	35C1
Mary Newton Ln	50E3
Mary Sites Rd	4D4
Mary St	38C3
Maryfield Dr	43D4
Maryland St	27C3,27D3
Mason Rd	25D3,25E3,25F2,25F3
Mason Ridge Cir	33F1,44A1
Mason Ridge Ct	33F1
Masonry Cir	62D3
Massey Cir	5F2
Match Point Dr	6B1
Matthews St	26D3,26E3

Maude Myers Rd	33D2
Mauldin Ave	25E5
Mauney Ct	37B5
Mauney Dr	37B5,38A1
Maurice St	35A4,35A5
Maxcy St	26B3
Maxwell Ln	24C3
May Dr	35C2
May Oak Cir	44D2
May Oak Ct	44D2,44E2
May Oak Rd	44D2
Maybank St	25F5,26F1
Maybelle Ct	26E2,26F2
Mayer Rd	1C2,1E2
Mayer St	25F3,25F4
Mayfair Dr	48E3
Mayfield St	35A2
Mayhaw Dr	35D5
Mayland Ct	38D1,9E2
Maypop Ln	8E1
Maytree Ct	12B5
Maywood Dr	48D4

Mayzola Ct	55C5
Mayzola Rd	55C5
Mazie Ln	38C2
McAlister St	26E2
McArthur Ave	36A4
McBeth Taylor Rd	80C4,80C5
McBride Ct	44C1
McCaw Rd	35A4
McCords Ferry Rd	77E2,77E3,77E4,77F1,78E1,78E2,78E3,78E4,78E5,79E1,79E2,79E3,79E4,79E5,80E1,80F2,89A2,89A3,89A4,89A5,90A1,90B1,90B2,90B3,90C3,90C4,90C5,91C1,91C2,91D3,91D4,91D5,92E1,92E2,92E3,92E4,92F4,93E2,93E5
Mcdonald Ln	31E5
McDonald St	26E2
McDowell Ln	79B4
McDuffie Ave	26F4
McFadden St	26E2,26F2
McGee Rd	90D3
McGrady Ave	78C4,78D4
McGrath St	81F5
McKelvin Rd	55C5
McKenzie St	81F4
McKinley Scott Ln	90D4

Copyright Richland County GIS 2013

Richland County Road Index

McKinley St	26D2
McKinney Ct	47B4
McLaughlin St	81E5
McLean Rd	31C4,31D4
McLeod Ct	47A5
McLeod Rd	35A1,5C3
McLester Ct	34A3
McManaway Ct	47B4
McNamara Ln	33F1
McNaughton Dr	35F2
McNeely Rd	45E1
McNulty St	31B5,31C5
McQueen St	20F1,20F2,26A2
McRae St	20F2,26A2
McRant Rd	62A1
McWhorter Ct	47B5
ME Cunningham Rd	33D1
Mead Ct	25C4
Meadow Creek Dr	25F1
Meadow Ln	79D2
Meadow St	26F5,27E1
Meadow View Rd	8B1

Meadowbrook Dr	45D4,45E4
Meadowbury Dr	24F5,25F1,34A5,35A1
Meadowfall Ln	8A1
Meadowlake Ct	25F1
Meadowlake Dr	24E5,24F5,25F1,35A1
Meadowland Ct	19C4
Meadowland Dr	19C4
Meadowlark Dr	36A1
Meadowmist Ct	44E3
Meadowood Rd	35C5,35D5,36C1
Means Ave	20E2
Medical Dr	26C2
Medical Park Rd	26C2
Medina Ct	57B3
Medlin St	38F1
Medlins Dr	38E3
Medway Rd	36A5
Meech St	20D1
Meeting House Rd	62E3,62E4,62E5,63D2,63E1,63E2
Meeting St	27A1,27B1
Megan Ct	80D4
Meggett Rd	13B1

Melbourne Dr	20F1
Melissa Ln	20D1,20D2
Mellowood Dr	38D3
Melody Ln	20E3
Melrose Ct	44D3
Melrose Heights St	26F5
Melstone Dr	48F5
Melton Aly	27C1
Melton Rd	67A3
Mendenhall Rd	89B1
Menlo Dr	20C1
Merc Ct	27F5
Mercer St	26F3
Merchants Dr	9C4
Mercury St	48B3
Meredith Ln	36A5,36B5
Meredith Sq	35F3,35F4
Merganser Ct	24B1
Meridian Dr	25F3
Merridun Ln	37D5
Merrill Leaf Ct	44B3
Merrill Rd	37D4

Copyright Richland County GIS 2013

Richland County Road Index

Merrimac Dr	49B3
Merrylane Rd	72F2
Metal Park Dr	38E3
Metro Ln	28E3,28F3
Metso Way	45F1
Metze Rd	19B4
Meyer Ln	32F5
Michael Rd	31B1,31C2
Michigan St	36A5
Mickens Rd	27F5
Mickle Rd	55A1,55A3,55B2,55B3
Mid East Rd	81A1,81B1
Middle Creek Rd	5F4,5F5
Middle St	35C3,35D3
Middleburg Dr	26F4
Middlefield Ln	21E4
Middleton Ct	25E4
Middleton Patterson Rd	60A4
Middleton St	25D5,25E4,25E5
Midgard Ct	57B3
Midhurst Ct	13A4
Midland Dr	26F2

Mike Eleazer Rd	5E1,5F1
Mike Stuck Rd	3A2,3A4
Mikell Ln	37B3
Mildred Ave	25B5,26B1
Miles Bowman Rd	12B5
Miles Mill Pond Rd	66B4
Miles Oak Ct	42F1
Miles Oak Ln	42F1
Miles Park Ct	45E5
Miles Park Dr	45E5
Miles Rd	45E5,45F5,66A4,66B4
Milford Park Dr	8B5
Milford Rd	36D5,37D1
Mill Creek Pkwy	49B2,49B3,49C2
Mill Field Rd	45E1,45E2
Mill Pond Rd	36A3
Millbrook Rd	35E1
Miller Ave	26B1,26C1
Miller Eleazer Rd	4C4,4C5
Miller Rd	13C1
Millers Branch Ct	8B1
Millet Ridge Ct	45E1

Millhouse Cir	44A5
Millhouse Ct	44A5
Millies Rd	63C3
Millplace Ct	8C5
Millplace Dr	8B5,8C5
Millplace Loop	8B5
Mills Dr	36A2
Mills Rd	47A4,47B4
Millstone Ct	44A5
Millwood Ave	26E5,26F5,36A5,37A1
Millwood Ct	70F3
Millwood Dr	70F3
Milton Ln	37D5
Milway Ct	9F2
Milway Rd	9E3,9F2
Mimosa Rd	37B2
Minehead Ct	9E3
Minehead Rd	9E3
Minerva St	48B3
Minervaville Rd	61D5,62D1,62D2,62D3,62E3,62E4
Minger Rd	22B5
Mingo Falls Ct	5F1

Copyright Richland County GIS 2013

Richland County Road Index

Ministry Dr	9F2
Miot St	35B5
Miramar Dr	25E3,25F3
Miriam Ave	25A5,25B5
Miriam Ct	25A5
Mirror Lake Rd	48B3
Mission Ct	9F2
Mission Ln	48A4
Mistwoode Rd	19A4
Misty Glen Cir	8C3,8D3
Misty Glen Ct	8C3
Misty Meadow Rd	49E4
Misty Morning Dr	44E2
Misty Mountain Ln	4E1
Misty Oak Rd	35F3
Misty Pine Ln	5C4
Misty Ridge Ct	33F4
Misty Vale Cir	14F3
Misty Vale Ln	14F2,14F3
Mistywood Ln	5F5
Mitchell St	27E3
Mobley Rd	53A3

Mockernut Ln	48F4
Mockingbird Rd	36A1
Moet Dr	14F2
Monarch Ln	43C5
Monckton Blvd	36D4
Mondamin Rd	20F4
Monmouth Ct	48B4
Monroe St	27E1,27F1,27F2,37A2,37B2
Montadale Dr	48D4
Montague Rd	37C2,37D1
Montclair Dr	36C2
Montclair Rd	9B3
Monteith Pond Rd	31E5,32E1
Monteith St	25D2
Monterey Ct	36C2
Monterey Pl	36C2
Montgomery Ave	27F3,37A3,37B3
Montgomery Ln	49B5,49C5,49D4,50A1,50A2,50B1
Montgomery Rd	17A4,17B2
Montgomery Ridge Ln	31A5
Monticello Rd	11A1,11C2,11D3,11E3,11F3,11F4,16A5, 17B1,17C2,17C3,17C4,17D5,18C4,18D1, 18D2,18D3,18D4,18E4,18E5,19F1,25A2,

	25A3,25B3,25B4,25B5,26B1,26C1
Monticello Trl	18C2,18C3,18D2
Montlake Ave	25B5
Montreat Ct	48C3
Mood Ct	47B4
Moody View Ct	44C4
Moolah Dr	46B3
Moon Rise St	48D3
Moone Cross Dr	48F3
Moonglo Cir	35E2
Moonlight Dr	14F4
Moonlight Trl	22C5
Moonraker Ct	5D5
Moonsail Cir	5D5
Moore Hopkins Ln	20E3
Moore Ln	73F4
Moore Rd	42B4
Moores Creek Dr	48B5
Moorland Dr	35F2
Morgan St	25C5,25D5
Morning Breeze Ct	5E5

Copyright Richland County GIS 2013

Richland County Road Index

Morning Echo Dr	56A1,56A2
Morning Meadow Ln	31F4
Morning Ridge Ct	44F2
Morninghill Dr	20C1,20C2
Morninglo Ln	46A4,46A5,46B3,46B4
Morningside Dr	14F3,14F4,19A3,19A4
Morningstar Ct	9A1
Morningwalk	44E3
Morris Wilson Rd	91A3
Morrison St	37D2
Morton Way	5F1
Moseley Pt	5E5
Moses Hall Dr	13D1
Moses St	35A3
Mosley Oaks Rd	51F4
Moss Ave	37A2,37B2
Moss Field Ct	44B3
Moss Field Rd	44B3
Moss Springs Rd	37C4
Mosshill Rd	35D5
Mosswood Rd	36C1
Mossy Ln	56D5

Mossy Oaks Ct	33A4
Motley Rd	61C2,61C3,61C4,61D5
Moultrie Ct	44B5
Mount Elon Church Rd	61E1,61F1,70A1,70A2,70A5,70B3,70B4, 70B5
Mount Olivet Church Rd	5D1
Mount Pilgrim Church Rd	34F1
Mount Valley Rd	22E4,22E5,23C2,23D1,23D2
Mount Vernon Church Rd	5D1,5D2,5D3,5E1
Mount Vernon St	25C5,26C1
Mount View Rd	63F3
Mount Zion Church Rd	90A4
Mountain Dr	25A5,26A1
Mountain Laurel Ct	45C1
Mountain Laurel Ln	45C1
Mountain Maple Ln	21E5,21F5,22E1,22F1
Mountainbrook Dr	48C3,48D3
Mrs Macks Rd	7A5
Muddy Ford Rd	4D2,4E2
Muir St	25E4
Muirfield Ct E	43B4
Muirfield Ct W	43B4

Mulberry Ln	27C2
Muller Ave	25B5,25C5
Muller Ct	47B5
Muller Rd	15F4,21A4,21B4,21C4,21D4,21E4,21F5
Mullis Rd	41C4,41C5,42B3,42C1,42C2,42C3
Munsen Spring Dr	37D2,37D3
Murchison Dr	32E5,32F5
Murdock St	24D2,24E2
Murray Point Ln	5E5,6E1
Murray St	36A5
Muse Ct	47B4
Musgroves Mill Ln	48B5
Musket Ln	45D3,45E3
Muskrat Run	9B3,9C3
My End Rd	11D3
Myers Creek Dr	49F1
Myers Cv	24A3,24B3
Myers St	25F4
Myles Ave	26A1,26B1
Myron Cir	37D1
Myrtle Bank Pl	37F2
Myrtle Ct	27E1

Copyright Richland County GIS 2013

Richland County Road Index

Mystic Way Dr	44E2
N Airy Hall Ct	37E1
N Arrowwood Rd	20C1,20C2
N Bay Crsg	43E4
N Bellewood Ln	71C5
N Beltline Blvd	26F1,36A1,36A2,36A3,36B3,36B4
N Bolen Hall Ct	37E1
N Brickyard Rd	33F5,45A1,45B1,45C1,45D2,45E2
N Campanella Dr Ext	35A2
N Charbonneau	20E3,20F3
N Chateau Dr	44C5,44D5
N Chelsea Cir	45B4
N Chelsea Rd	45B4,45C3,45C4
N Crescent Lake Way	32F5
N Cross Ct	46A3
N Davis Ln	32C3
N Donar Ct	57C3
N Donar Dr	57B2,57B3,57C3
N Ellison Rd	22C5
N Firetower Ct	32B1
N Firetower Rd	32B2,32C1
N Grampian Hills Rd	34F5

N Hampton Ct	37C5
N Hask Jacobs Rd	33D1,33D2
N Haven Ct	25C4
N High Duck Trl	32D3,32E3
N Highland Forest Dr	24F4
N Hill Ct	45D1
N Hillock Ct	45E1
N Hunters Ct	36C2
N Jackson Rd	73B1
N Kings Grant Dr	37E1,37E2,37F1,37F2
N Kings St	46A1
N Lake Dr	9C4
N Lake Marion Cir	35D3
N Lake Pointe Dr	45F2,45F3
N Line Rd	63D1,63D2
N Main St	25C5,25D4,25D5,25E3,25E4,25F2,25F3, 26B1,26B2,26B3,26C1,35A2
N Maney Ct	49F1
N Melton Rd	31F4,42A4
N Millwood Ave	26E4,26E5
N Montague Dr	25E2,25E3
N Nichols Creek Pt	8A1

N Oak Ct	14F1
N Olmsted Ln	57D1
N Palace Ct	13D3
N Pines Rd	33B3,33C3,33D3,33E3
N Ridge Rd	45D1,45E1
N Royal Fern Ln	34C1
N Royal Tower Dr	9E3,9E4,9F4
N Shadowbrook Dr	34F2
N Shorecrest Rd	38D2
N Silas Brook Ct	25D5
N Springs Rd	44E5,44F4,44F5,45D2,45E1,45E2
N Summers Way	49F1
N Sweetbriar Ln	45E4
N Tombee Ln	37E1,37E2
N Trace Ct	44E5
N Trace Ln	44E5,45E1
N Trenholm Rd	35D4,35D5,35E3,35E4,36D1,36D2,36D3
N Twin Oaks Way	48D5
N Washington Rd	23B5
N Wingard Rd	13B4,13C3
N Woodburn Ln	12E5
N Woodlake Dr	56A2,56B2

Copyright Richland County GIS 2013

Richland County Road Index

N Woodrow St	13A3,13A4,13A5,9F3
Nancy Ave	35C3,35D3
Nandina Rd	36C5
Nannie Kelly Rd	18D3
Nannyberry Ln	14F2
Nassau Dr	56E3
Natchez Ct	44D2
Nates Rd	35F1
Nathan Ridge Ln	73D5
National Guard Rd	27E4
National Park Rd	63E4,63E5
Nature Creek Trl	9E1
Nature Rd	23D1
Nature Trl	56C3
Nautique Cir	43E4,43E5
Nazery Cir	62B4,62B5
NE Miles Rd	42E1,42F1,42F2,54A3
NE Shady Grove Rd	77D2,77F1
Neal Furgess Ln	62B3
Neal Rd	62C2,62C3
Near Creek Dr	32E4
Nearview Ave	46A3,46A4,46A5

Nell St	35E1,35E2
Nellitta Cir	25F4
Nelson Rd	24E2
Nelson St	81E5,81F5
Nelsons Ferry Ct	48B4
Nephi St	37A4
Neptune Dr	48B3,48B4
Nestle Ct	48B4
Net Dean Cir	54C3
Netherland Dr	13C2
Nevada St	27D3
Nevamar Dr	35B3
New Cut Ln	32E4
New Free Hope Church Rd	33C2
New Grant Ct	37C5
New Holland Cir	34B3
New Holland Ct	19B5
New Holland Dr	34B2,34B3
New Hope Dr	33C2
New Lake Dr	19D4
New Life Fitness Dr	44C3
New Stock Ct	49F1

New Stock Dr	48F5
New Way Ct	46D2
New Way Rd	46C2
New York Ave	26E2,26E3
Newburgh Dr	25F1
Newcastle Dr	35B3
Newcourt Pl	44B3
Newell Rd	48B3
Newgate End	44E4
Newland Rd	57C4
Newman Ave	26B3
Newnham Dr	19A2,19A3
Newport Dr	46A1
Newport Hall Ln	37F2
Newquay Ct	44D2
Newry Ln	45B5
Newstead Ct	44D3
Newstead Rise	44D3
Newstead Way	44D3
Newton Rd	8C2
Newtown Rd	81E4,81E5
Newworth Ct	44B4

Copyright Richland County GIS 2013

Richland County Road Index

Niblick Ct	46A3,46B4
Nichols Branch Ln	8A1
Nicie Byrd Way	50B2
Nicklaus Ln	57A2
Nico Dr	45D2
Night Hawk Way	43E4
Night Heron Ct	44C2
Nightingale Dr	48B5
Nina Lee Dr	34B1,34B2
Nipper Creek Rd	17C4
Nixon Rd	14F3
Noah Ct	48B5
Nobility Dr	19B3
Noble Ave	19F3,25A3
Norfolk St	27A1
Norman St	25D5,26D1
Normandy Rd	20F3
Norris St	37E2
Norse Dr	57A2,57A3
Norse Way	57A2
North Carolina Rd	71B3
North Crossing Ct	44F4

North Crossing Dr	44F3,44F4
North Dr	6E1
North Park Ln	56D5
Northbrown Ct	57C3
Northbrown Rd	57C3
Northeast Dr	35A2
Northern Dancer Ln	56C3
Northfern Ct	14F1
Northfield Ct	44A3
Northgate Rd	46A1
Northgrove Ct	14E1
Northlake Rd	45B1,45B2,45B3
Northpine Ct	14E1
Northpoint Blvd	32A5,32B4,32C4
Northpoint Ct	32B4
Northridge Rd	36E1,36F2
Northshore Rd	36E1,36F1
Northstone Ct	13B1
Northway Rd	27F4
Northwood St	26A3,26A4,26B2,26B3
Norwood Rd	35C5
Nottingham Ct	48D5

Nubbin Ridge Rd	34B3
Nunamaker Dr	19C5,19D4,19D5
Nursery Rd	15F4
Nut Hatch Ct	44D5
Oak Bluff Ct	57B4
Oak Brook Ct	57A3
Oak Brook Dr	57A3,57A4
Oak Cove Ct	43D3
Oak Cove Dr	43D3,43D4
Oak Creek Cir	44C5,45C1
Oak Edge Ct	14F1
Oak Forest Cir	24E5
Oak Glen Dr	32D3
Oak Grove Ct	48A4
Oak Hampton Rd	9F4
Oak Hill Ln	79D2
Oak Hill Rd	79D2,79D3,79E3
Oak Hollow Ct	37C4
Oak Knoll Dr	16D4
Oak Lake Ct	32E3
Oak Manor Dr	44E3
Oak Ridge Acres Ct	54A2

Copyright Richland County GIS 2013

Richland County Road Index

Oak Springs Rd	22F4
Oak St	26D3,26E3,26E4,26E5
Oak Stand Ct	8D4
Oak Timber Cir	24E5
Oakbrook Village Ct	46F1
Oakbrook Village Rd	45F5,46F1
Oakcrest Dr	35F1,46A1,46A2
Oakcrest Rd	46A3
Oakdale Dr	27D4
Oakfield Rd	35D5,36D1
Oakhaven Rd	36A2
Oakhill Rd	36C1
Oakhurst Pl	31B4,31C4
Oakhurst Rd	31B4,31C4
Oakland Ave	25D3,25E3,25E4
Oakleaf Cir	21C3,21D3
Oakleaf Rd	35F5
Oakley Cir	35B3
Oakley Ct	35B3
Oakley Dr	35B3,35B4
Oakman Ct	37F2
Oakman Ct E	37F2

Oakman Ct W	37F2
Oakman Ln	37F2
Oakmist Ct	43D2
Oakmist Way	43D2,43E2
Oakmont Dr	35C2
Oakpark Ln	35D2
Oakpark Rd	35D2
Oakridge Dr	36B3
Oakridge Hunt Club Dr	61F1
Oakside Ln	35C3
Oakvale Ct	32E4
Oakview Rd	26F2,36A2
Oakway Dr	35F1
Oakwood Dr	35C5,35D5
Oberon Pl	45D1
OBrian Way	5F5
Ocelot Trl	18F2
Oceola St	27E2,27E3,27F2
Oconee St	26A3,26B3
October Dr	80C5
October Glory Dr	21F2,21F3
Odell Ln	80C5

Odin Ct	57B3
Office Park Ct	45B4
Office Park Rd	45B4
Ogden St	26E2,26F2
Ohara Ct	36B2
Ohio St	27C3,27C4,27D3
Ola St	34E1
Old Birch Dr	21C4,21D3,21D4
Old Bluff Rd	51E2,51F2,51F3,63A3,63A4,63B4,63B5, 63C5,63E4,63F4,73A4,73B4,73C4
Old Brass Dr	57B4,57C4
Old Brickyard Rd	12A2,8F1,8F2
Old Camp Rd	57E1
Old Clarkson Rd	62A2
Old Clayton Ct	37A3
Old Clemson Rd	56A5,57A1,57B1
Old Coach Dr	24F5,25F1
Old Colony Rd	49D1
Old Congaree Run	71C4,71D5,72C3,72D1,72D2
Old Course Loop	43C4
Old Course Way	43B4,43C4
Old Creek Rd	50F3

Copyright Richland County GIS 2013

Richland County Road Index

Old Dairy Rd	27E4,27E5,27F5
Old Davidson Rd	37E3
Old Dutch Fork Rd	9C1,9D1
Old Eastover Rd	71D2,71E3,71F3,71F4,80A5,81B1,81B2, 81C3,81C4,81D4,90A5,91A1,91B1,91C1
Old Fairfield Rd	25D1
Old Farm Ln	8F4
Old Farm Rd	44E5
Old Ferry Rd	72C3
Old Field Ct	45D1
Old Field Rd	46B3
Old Forest Dr	36E3,36F3
Old Garners Ferry Rd	49B1,49C2,49D2
Old Gunter Rd	31C3
Old Hall Ct	13A1
Old Hall Rd	13A1
Old Hampton Ln	37D5
Old Hickory Ct	32E3
Old Hilton Rd	4C5,5A3,5A4,5B1,5B2,5C1
Old Hopkins Rd	49D2,49D3,49D4,49D5,49E5,50E1,50F1, 50F2
Old Iron Rd	57C3,57C4
Old Isaac Rd	73F1

Old Kelly Mill Rd	55A4
Old Lamplighter Rd	35F5
Old Landing Ct	57D1
Old Laurel Rd	5A1
Old Leesburg Rd	48E2,48F2,60A2,60B2,60C1,60D1,60D2, 60E1,60E2,60F1,69B5,69C5,70A1,70C1, 70D1,70E1,70F1,79A1
Old Leesburg Rd E	78B5
Old Legrand Rd	34D4
Old Lorick Rd	33A3
Old Manor Rd	19C5,20C1
Old Market Ln	9C2
Old Market Way	9C2
Old McGraw Rd	78E2,78E3,78F2,78F3
Old Mill Cir	36D3
Old Mill Ct	36D3
Old Monticello Cir	16A4,16A5
Old National Hwy	56D5
Old Neck Rd	36D4
Old Oak Dr	24E5,24F5,25E1,25F1
Old Palmetto Cir	73E1
Old Park Cir	44C3
Old Park Rd	44C3,44D3

Old Percival Rd	46C2,46C3,46D2,46E1,46E2,46F1
Old Plantation Trce	61C2
Old Rd	5E5,6E1
Old Satchelford Rd	46B3
Old Shandon Cir	26F5
Old Sloan Rd	34F1
Old Somerby Way	43F3
Old South Dr	48E4
Old Still Rd	45E3
Old Still Rd W	45D3
Old Stone Rd	44E4
Old Tamah Rd	12A2,8D3,8E2,8E3,8F2
Old Trace Ct	37D5
Old Tree Ct	13D4
Old Two Notch Rd	56B4,56C4,56D3,56D4
Old Veterans Rd	37E4
Old Well Rd	9F2,9F3
Old Willowby St	46B4
Old Winnsboro Rd	23B1
Old Woodlands Ct	37C4
Old Woodlands Rd	37C4,37D3,37D4
Olde Knight Pkwy	37D4

Copyright Richland County GIS 2013

Richland County Road Index

Olde Springs Cir	45B3
Olde Springs Ct	45A3
Olde Springs Rd	45A2,45A3,45B2
Olde Stream Ct	13B5
Ole Sand Ct	32D3
Oleander Mill Ct	44C1
Oleander Mill Dr	44C1,44D1,44D2
Oleander Mill Way	44C1,44C2
Olga Rd	44A3,44A4
Olin Sites Rd	7B4,7B5
Olive Dr	35B2,35B3
Olive St	37A1
Oliver St	27A1
Ollie Dailey Ln	8F1
Ollie Dailey Rd	7F5
Olympia Ave	27C2,27C3,27D3
Omarest Dr	20D1,20E1,20F1
Omega Dr	35F4,35F5,46A4
Oneil Ct	35E2,35E3,35F3
Ontario St	26E4
Opus Ct	48D4
Orangeburg St	26F3

Orchard Cir	35C5,36C1
Oriole Rd	36A1
Orr St	26E2
Orvis Ct	12D4
Osborne Ln	8F2,8F3
Oscar Amick Rd	8C4
Oscar St	25F5,35A4
Osgodby Ct	43B2
Osheal Rd	11B5,12A1
Osprey Ln	48F4
Osprey Nest Ct	32D3
Osprey Pond Ct	44D5
Ostlund Dr	20E1
Ostrich Cir	44A2
Otis Richardson Rd	76A5
Otranto Ln	37F2
Ott Rd	37A1,37A2
Otter Trail Ct	33A4
Ouida St	35C3
Outer Reef Ln	5D4
OVANTA RD	48F4
Overbranch Dr	45F3

Overbrook Dr	37B2
Overcreek Rd	36E1,36F1
Overcup Ct	12C5
Overdale Dr	35B3,35C3
Overhill Rd	46A4,46A5
Overland Dr	24C3
Overlook Dr	43A3
Overpond Rd	34E5,35E1
Owens Lowman Rd	13C3
Owens Rd	23C5,23D5,47B4
Owenswood Ln	9F1
Oxford Commons Way	48D4
Oxford Rd	37D1
P C Richards Rd	35D1
P R Webber Rd	73E2
Pablo Dr	80E3
Paces Brook Ave	13C5,14C1
Paces Run Blvd	35E1
Paces Run Ct	35D1,35E1
Paddington Rd	25C3
Paddock Pl	57A3
Padgett Rd	48E3,48F3,60A3,60B3

Copyright Richland County GIS 2013

Richland County Road Index

Padgett Woods Blvd	48F3,60A3
Page Derrick Rd	7C3,7D4,7D5
Page St	26E5
Palamino Ln	56C4
Palatine Rd	37F3
Pale Ivy Ln	13B5
Palisades Cir	35F4
Pall Mall St	27C3
Palm Crescent Ct	43A5
Palm Ln	25F4
Palm Tree Ln	19A2
Palmer Rd	36B5
Palmetto Ave	25B5,26B1,26B2
Palmetto Health Pkwy	13C5
Palmetto Palm Ct	32E4
Palmetto Park Cir	43F5
Palmetto Plz	19F3
Palmetto Springs Dr	44C2
Palmetto Stakes Dr	12C5
Palmland Dr	38C3
Palston Ct	19A4
Pamela Dr	48D3

Pamlico Cir	35C5
Paperbark Ct	48A5
Pappy Ln	7C3
Paramount Dr	49B1
Pardee St	20D2
Parish Walk	56C5,56D5
Parish Walk Ln	56D5
Park Central Dr	26C2
Park Cir	27D1
Park Field Ln	56D5
Park Lake Cir	45B2
Park Lake Rd	45B2
Park Place Dr	56B4,9F2,9F3
Park Shore Dr E	45B2
Park Shore Dr N	45B1,45B2
Park Shore Dr W	45B2
Park Springs Rd	44E4,44F4
Park St	26A2,26A3,26B3,26B4,26C4,26C5,27C1,27C2,27D2
Park Terrace Dr	14D2
Parker Ln	47B4
Parker St	27C2

Parkhaven Ct	48C5
Parkingson Dr	35B3,35C2
Parklane Rd	34D4,34D5,34E5,35D2,35E1,35E2,35E3
Parkman Dr	36B4,36C4
Parkridge Dr	13C5,13D5,14D1
Parkside Dr	26B2
Parkview Dr	35C2,35D2
Parkway Cir	24D5
Parkwood Dr	26F2,26F3
Parliament Dr	44D5
Parliament Lake Ct	46B1
Parliament Lake Dr	46B1
Parlock Cir	9E3
Parlock Ct	9E3
Parlock Rd	9D2,9E2,9E3
Parnell Ct	43D2,43D3
Parrish Dr	36C3
Parrott Ave	37D5
Parsons Mill Ln	44E4
Partridge Dr	36E2
Paschal Rd	55A1,55A2,55B2
Paso Fino Dr	13D1,13E1

Copyright Richland County GIS 2013

Richland County Road Index

Pasture Ln	27F5
Pat Ellisor Rd	8C1
Pat Garrick Rd	73F4
Pathway Rd	89C4
Patio Dr	13E3
Patio Ln	13E3
Patio Pl	13E3
Patio View Rd	13E3
Patricia Dr	48A3,48A4,48B4
Patrick Dr	45E1
Pats Dr	25E4
Patterdale Ln	43A5
Patterson Cir	80F1,80F2
Patterson Rd	37F4,37F5,48A3,48A4
Paul Rd	22F1
Paul St	35A3
Paupers Ln	57A1
Pavilion Towers Cir	26B4
Pavillion Ave	26E5
Paxton St	26F1
Payne St	25E2
Payton Pl	24C5

Peaceful Ln	45B1
Peacehaven Rd	5A3,5B3,5C3,5D3
Peach Grove Cir	57C2,57D2
Peachtree Cir	35C5
Peachtree Dr	13D1,13E1
Peachwood Dr	24A5
Peacock Path	24E3
Peafowl Dr	23D2
Peak Bypass	1E2
Peake Rd	53C4,54C1,54D1
Peale St	26D1
Pear Tree Cir	48F5
Pear Tree Rd	48F5
Pearl Hampton Jones Rd	60A3
Pearl St	20F2,26A2
Pearlott Ln	62E4
Pearson Cir	13C3
Pebble Creek Rd	45E4,45F4,4E3
Pebble Pt	43B4
Pebble Shore Rd	6F2
Pecan Grove Rd	44F5,56A5
Peeble Rd	60A3

Peeples St	19F3,25A3,25B3
Pegonia Ln	32D3
Pelham Dr	37C3,37D3
Pelican Cir	24B5
Pelican Dr	24A5,24B5
Pell St	48B4
Pembroke Ave	27F3,37A3
Pembury Ct	45A2
Pendleton St	26D5,26E5,26F5,27B1,27C1,27D1
Penelope Ln	33C3
Penhurst Ct	44B3
Peninsula Way	43E5,43F5
Penn Rd	60B4
Pennant Aly	27C2
Pennbrook Ln	8B4
Pennfield Dr	46C2,46C3
Penni Cir	33C3
Pennigail Ct	9C2
Pennington Rd	37E3
Pennington Square Way	37E3
Pennridge Ct	44E3
Pennsylvania Ave	26E2

Copyright Richland County GIS 2013

Richland County Road Index

Pennyboy Rd	9E3
Pennywell Ct	43D2
Penrose Dr	25F1
Penshore Ct	13D3
Pepper Grass Ct	57C1
Pepper Grass Dr	57C1
Pepper St	37E3
Pepperbush Ct	5C4
Peppercorn Ln	46E1
Peppermint Ln	31A3
Peppers Rd	4F3
Pepperwood Ct	56A1
Percival Rd	35F5,36E2,36E3,36F1,36F2,46A5,46B4, 46B5,46C3,46C4,46D2,46D3,46E1,46E2, 46F1,57A5,57B5,57C4,57C5,57D4,57E3, 57F3,58A1,67A2,67B2,67C1
Percival Woods Rd	46D1,46D2
Peregrine Ct	24B1
Perimeter Pt	57C2
Periwinkle Ct	13E5
Perry Ct	36C5
Perry Oaks Ln	44D3
Pershing Rd	36F5

Persian Ct	49F1
Persimmon Fork Rd	21D2,21D3,21D4,21E4
Persimmon Hill Rd	44B1,44B2
Persimmon St	37B4
Persimmon Wood Ct	8E3
Pet Sites Rd	4D3,4D4,4E4,4F4
Petal Ct	34C1
Peter Paul Ct	49B3
Peter Seymore Rd	83D1,83E1
Petigru St	36A2,36B2
Petworth Ct	44B2
Petworth Dr	44B2
Peyton Rd	37E3,37F3
Pheasant Cir	71A1
Pheasant Ct	36A1
Phelps St	27E1
Phillips Ct	47B4
Phillips St	26C1,26C2
Philmont Dr	46C3
Phoenix Ct	38C2
Picadilly St	27C2
Pickard Ct	5F2

Pickens Ave	47A3,47A4
Pickens St	26C4,26D4,26D5,27D1,27D2,27E2
Pickett Hill Rd	24A1
Pickett St	26F5,36A5,36F5
Pickwick Dr	45C1
Picotee Ct	21F2
Piedmont Ave	26D2,26E2
Piedmont Rdg	44F3
Pierce Rd	55B5
Pilgrim Acres Rd	11D3
Pilgrim Rd	34F1
Pin Oak Ct	43E3
Pinckney Dr	48E5
Pincushion Ln	50B3
Pincushion Rd	49D5,50C2,50D1
Pindo Palm Ln	18F5
Pine Belt Rd	36A1,36A2,36B1
Pine Bluff Rd	44F1
Pine Cliff Ct	37C2
Pine Cone Ct	25F4
Pine Cone Dr	25F4,35A4
Pine Creek Ct	7E5

Copyright Richland County GIS 2013

Richland County Road Index

Pine Crest Ct	42F2
Pine Ct	26A2
Pine Forest Cir	35A4
Pine Forest Dr	25F4,35A4
Pine Grove Ct	36D5
Pine Grove Rd	21B2,21B3,21B4,21B5,21C2,22B1,22C2,22C3
Pine Knoll Ct	42F2,54A2
Pine Landing Ct	56A1
Pine Lee Rd	34F4
Pine Lilly Dr	44B1,44C1
Pine Ln	37E5
Pine Loop Ct	32E3
Pine Loop Dr	32E3
Pine Mast Ct	38E1
Pine Oak Dr	44E4
Pine Sapp Dr	33C2
Pine Spur Ct	33C2
Pine St	26E4,26E5
Pine Thicket Cir	90E2
Pine Thicket Rd	90D1,90E2,90E3
Pine Tree Cir	35E4

Pine Valley Rd	36C1,36D1
Pine Wedge Dr	32D3
Pineboro Rd	62A5
Pinebranch Rd	36C2,36D1
Pinebrook Rd	36D1
Pineclave Cir	44F1
Pineclave Ct	44F1
Pinecrest Ct	26F3
Pinecroft Ct	44F2
Pinedale Dr	35C2,35D2
Pinefield Dr	48F3
Pinefield Rd	35D5
Pinegate Ct	57B3
Pinehaven Ct	37B4
Pinehill Rd	35D5
Pinehurst Rd	26F2,26F3,26F4
Pinelake Rd	34E5,35E1
Pineland Dr	24B5,25C1
Pinelane Rd	46A1
Pinemont Dr	36C5
Pineneedle Rd	25A5,25B5
Pineridge Rd	36C5

Pinestraw Rd	35B5,35C5
Pinevale Dr	25E3
Pineview Church Ct	31C2
Pineview Church Rd	31B2,31C2,31D2
Pineview Dr	38D4,38E3,38F2,49A1,49A2,49B1
Pineview Rd	79E1
Pineway Rd	23A2,23B2
Pinewood Cottage Ln	43A4
Pinewood Dr	27E2
Piney Branch Rd	70F5,71F1,80A1,80A2,80B2,80B3,80B4,80B5
Piney Grove Rd	14C4,14D3,14D4,14E2,14E3,14F2,19A2
Piney Woods Ln	19A3
Piney Woods Rd	14E1,14E2,14F2,14F3,19A3
Pink Dailey Rd	7E5
Pinnacle Dr	13E3
Pinnacle Point Cir	34E4
Pinnacle Point Ct	34E4
Pinnacle Point Dr	34E3,34E4
Pinnacle Ridge Dr	43D4,43D5
Pinnata Rd	45A4
Pinner Rd	25C4

Copyright Richland County GIS 2013

Richland County Road Index

Pinson St	25C1
Pintail Ln	44F4
Pioneer Rd	23C2
Pioneers Point Ct	13B5
Pipestove Ct	8F5
Pisgah Church Rd	34B3,34C4
Pisgah Dr	48C3
Pitsford Ct	13A1,13B1
Placid Dr	9B3
Plain St	26E1
Plainfield Rd	35E4
Plantation Pkwy	32F5
Plantation Pointe Dr	56B4
Plantation Pointe Way	56B4
Planters Dr	37E4,37E5
Planters Dr Ext	37E4
Playground Rd	31A4
Pleasant Dr	89C5
Pleasant Grove Ln	82B4
Pleasant Grove Rd	82B4
Pleasant Ridge Dr	48C3,48D3
Pleasant View Rd	23D2,23E2

Plover Ct	23B5
Plowden Rd	37A4,37B4
Plum Wood Ct	13A2
Plumbers Rd	35A2
Plume Ln	32A5
Plumer Dr	36B2
Plyler Ln	43D2
Plymouth Rock Rd	48D4,48D5
Poachers Ln	45E3
Pocosin Ct	57C1
Poe St	27D2
Poets Walk	8E5,9E1
Poinsett Loop	38B3,38C2,38C3
Poinsettia St	37B1
Point Comfort	37E2
Point De Haven Rd	6D2
Pointer Dr	48F4,60A4
Polk St	57A1
Pollock Rd	12B5,13B1
Polly Poppa Ln	31C2
Polo Hill Ct	45D3
Polo Hill Rd	45D3,45D4

Polo Park Ct	45D4
Polo Rd	45D3,45E3,45E4,45E5,46C2,46D1,46E1
Polo Ridge Cir	45D3
Pond Arch Rd	80B4
Pond Dr	80C3
Pond Edge Ln	5C4
Pond Hill Ct	43B1
Pond Oak Ct	13E1
Pond Oak Ln	13E1
Pond Ridge Rd	45E1
Pond Ridge Rd E	45E1
Pond Shore Pl	48A5
Pond Side Ct	44D5
Pond Valley Rd	33B4
Ponderosa Point Dr	25C2
Ponte Vedra Dr	36C2
Pontiac Ave	46C3
Pontiac Business Center Dr	57D3
Pool Cir	44A2
Pope St	26B3
Poplar Bend	44A5
Poplar Grove Ln	34E2

Copyright Richland County GIS 2013

Richland County Road Index

Poplar Ridge Rd	36F1
Poplar Springs Ct	45B4
Portchester Ct	35A1
Portchester Dr	35A1
Portee Aly	26E1
Porter Dr	48B3
Porter St	24A4
Portia Rd	31D1,31E1,31E2,31F2,42A3
Portobello Ct	36D4
Portobello Rd	36D4
Portrait Hill Dr	4D5
Possum Run	45E3
Potters View Rd	33C1
Poultry Ln	81D5,82E1,82E2,82E3,82F4,82F5
Powell Rd	34C2,34C3,34C4,34D2
Powers Ct	60A3
Prause Ct	47B4
Preakness Ln	56C4
Prentice Ave	27F2,37A2,37B2
Prescott Rd	25D3,25E3,25E4,25F4
Preserve Ln	37C3
Pressley St	48B4

Prestley Dr	34B1
Preston Green Ct	37F5
Preston Green Dr	37F5
Preston Hills Ct	19A4
Preston Hills Dr	19A4
Preston Hollow Dr	34F2
Preston St	26E5,26F5
Preston Wider Ln	70E3
Prestwick Cir	45A5
Price Ave	26B3,26B4,26C3
Price St	81F5
Prices Ct	14F1
Pridmore St	48A5,49A1
Primangelo Pl	7F5
Primrose Dr	21F2,21F3
Prina Ln	57C3
Prince Charles Ct	48D5
Prince Edward Ct	48D5
Prince Ln	55B4
Prince Wales Dr	37D4
Princess St	27E1
Princeton St	36A5,37A1

Pringle Rd	37E3
Pringlewood Rd	91A1,91B1
Prioleau Rd	62D3
Privet Ct	34C1
Professional Park Rd	44D4
Progress Park Rd	25C3
Progress Pt	25C3
Promenade Pl	44F5
Promentory Rd	37C2
Prospect St	37A2,37B1
Providence Crossing Dr	33F5
Providence Manor Ct	33F5,34F1
Providence Plantation Cir	33E5,33F5
Providence Plantation Ct	33F5
Providence Plantation Dr	33F5
Providence St	26E4
Pruitt Dr	36A2,36B2
Pryor Ct	36B3
Public Works Dr	34C2,34D2,34D3
Pulaski St	26B5,27B1,27C1,27C2
Puritan Rd	49D1
Putnam St	26F3,36A2

Copyright Richland County GIS 2013

Richland County Road Index

Quail Creek Ct	60A5
Quail Creek Dr	48F5,60A5
Quail Hills Dr	48F3,48F4,60A3,60A4
Quail Ln	36D4,36E4
Quail Run Cir	61F1,71A1
Quail Run Ln	36F1,36F2
Quail Valley Rd	60A3,60A4
Quaker Rd	46C3
Quality Ct	57C2
Quantas Dr	45A4
Quarry St	27C4,27D4
Quattlebaum Rd	9F2
Queen Oak Ct	8C2
Queen St	26F5,27F1
Queens Way Dr	37D3,37D4
Quick Terrace Rd	9D2
Quiet Creek Rd	32D1,32E1
Quiet Ln	35F5
Quiet Pond Way	32D1,32E1
Quinby Pl	37D4
Quincy Rd	46E2
Quinine Hill	36A3

Quinine Ln	36A3
Quinton Ln	44C3
Quitman St	36A2,36B2
Quoin Ct	44A1
R L Coward Rd	71C1,71C2,71C3
R Stoudemayer Rd	1E2,1E4,1F5
Rabbit Run	48F5,49E1,49F1,61A1
Rabon Croft Rd	50B1
Rabon Farms Ln	45A4,45B3,45B4
Rabon Pond Dr	45A3,45A4,45B3
Rabon Rd	34E3,34F3,34F4,45A4,45A5
Rabon Springs Rd	45A3
Raccoon Trl	79A1
Racket Rd	6C1
Radcliffe Rd	36C4
Radcot Ct	44C4
Ragin Dr	49E5
Ragsdale Dr	48F3
Rah Rah Way	13D5
Rail Farms Ct	62D4
Railbrook Rd	62E5
Railroad Ave	34C5

Railside Rd	62C4,62D4
Rainbow Arch	82B1
Raines Rd	31C1
Raines St	46A1
Rainey Webber Rd	90A5,90B5
Rainsborough Way	44E4
Raintree Ct	13D1,60C2
Raintree Dr	13D1
Raintree Ln	60C2
Ralph Counts Dr	4B1
Ralph Counts Rd	3B5,4B1,4B2
Ralph Ct	33C3
Ramblewood Dr	48F3
Ramona St	38E2
Ramsbury Ct	9D2
Ramsgate Dr	19D4,19E4
Ranch Rd	35F5
Ranchero Dr	35B4
Randall Ave	25D4,25E4
Randall Ave Ext	25E4
Randolph St	26D1
Ranger Ln	42F5

Copyright Richland County GIS 2013

Richland County Road Index

Ransom Dr	35B5
Rapids Ford Ct	13B5
Ratchford Way	43E4
Rauch Dr	50B1
Rauch Metz Rd	5F4,8A3,8B3
Raven Hill Rd	36B1,36B2
Ravenbrook Rd	81E1,81F1
Ravenel St	37A1,37A2
Ravenglass Way	43C3
Ravenwing Ct	37E2
Ravenwood Dr	36C1,36C2
Rawl St	20F2
Rawlins Ln	34E3
Rawlinson Place Rd	48E5
Rawlinson Rd	48D3,48E4,48E5
Ray Kelly Rd	43B2
Ray St	81F5
Raymond St	35C3,35C4
Read St	26D4,26E3,26E4
Reamer Ave	36C1,36C2,36D2
Red Barn Rd	56A5
Red Berry Ct	44B2

Red Cedar Dr	44E2
Red Coat Ln	45D3
Red Diamonds Rd	47B3,47C3
Red Fox Ct	46A3
Red Gate Ct	21F5
Red Hill Rd	24E5
Red Horse Ct	31B3
Red Ivy Ln	33F2
Red Knoll Rd	2C1
Red Maple Ct	43E3
Red Oak Rd	46A3
Red Ridge Ter	24A4
Red Sunset Ln	21F2,21F3
Red Tail Dr	32F4
Red Thorn Ct	44B2
Red Winds Ct	31B3
Redbay Ct	57F2
Redbay Rd	57E1,57F2
Redbourne Ln	8D3
Redbrush Ct	5C4
Redbud Dr	20C2,20D2
Redden Row	33B3

Redington Way	13D3
Redwood Ct	35B3,35B4
Reeder Ct	38F1
Reeder Point Dr	38D3
Reems Ct	48F5
Reems Dr	48F5,49F1
Reese Rd	71D2,71D3,71D4
Reeves Cir	45B2
Reformation Rd	5E4
Regal Ct	13E2,13E3
Regal Dr	13E3
Regency Dr	9C4
Regency Park Dr	19B3
Regents Ct	48C4
Reidy Ct	44C4
Rembert Martin Park	19A4
Rembert St	26B3,26B4
Remington Dr	44C5,45D1
Remley Ln	56A1
Renaissance Way	36B2
Research Dr	34C3,34C4
Reseda Dr	44C5,44D5

Copyright Richland County GIS 2013

Richland County Road Index

Retreat Ln	37F2
Reunion Ln	35E4
Revel Stoke Dr	25A5
Revere Rd	61B2
Rexton Ct	56A1
Reynard Ct	12C4
Reynolds Dr	36A3
Reynolds Rd	91C5,91D5
Rhame Rd	44F3,44F4,56A3
Rhea St	25B1
Rhett St	25D5
Rhine Falls Ln	43C4,43D4
Rice Bent Way	44C2
Rice Creek Farms Rd	44B1,44B2
Rice Creek Ln	32D1
Rice Ct	27E1
Rice Meadow Cir	44B2,44C2
Rice Meadow Way	44C2
Rice Pointe Ct	33E5
Rice St	27D1,27E1
Rice Terrace Dr	44C2
Ricemill Fry	44F2,44F3

Richard Franklin Rd	5E4,5E5,6E1
Richard Simons Rd	80D1,80D2
Richard St	38E1,38E2,38F1,38F2
Richardson Rd	9A2
Richcreek Rd	25A5
Richfield Dr	26A3
Richland Farms Rd	70C1,70C2,70D1
Richland Medical Park Dr	26C2,26D2
Richland St	26A5,26B4,26B5,26C4,26D4,26E3,26E4
Richmond Ln	43C4
Richtex Brick	18E5
Richtex Rd	11B3
Rick Lindler Rd	8D4
Rick Shaw Rd	61C3
Rickenbaker Rd	37C1
Ricky Ln	33F4
Riddle Landing Rd	6E2
Rideoutte Point Rd	6F2
Ridge Cliff Ct	12C5
Ridge Lake Dr	48D4,48D5
Ridge Point Dr	44E5
Ridge Point Rd	44E5

Ridge Pond Dr	44E2
Ridge Rd	60B2,60B3,60B4,60C5,61C1
Ridge Run Trl	8C3
Ridge Spring Dr	44E2
Ridge Trail Dr	44E2,44F2
Ridgeback Cir	8C2
Ridgeclave Cir	4D5
Ridgeclave Ct	4D5
Ridgeclave Ln	4D5
Ridgecrest Ct	44E2
Ridgedale St	25B3
Ridgeland St	56B2
Ridgeley Pl	19B5
Ridgemont St	25B3
Ridgeside Ct	56A3
Ridgetop Ct	56A3
Ridgeview Cir	44F1
Ridgeview Dr	44F1
Ridgeway Rd	53B2,53C3
Ridgeway St	25B4
Ridgewood Ave	25B4,25B5,26B1
Ridgewood Camp Rd	25B4

Copyright Richland County GIS 2013

Richland County Road Index

Riding Grove Rd	56E5
Riding Ridge Rd	45C1,45C2
Rigby Dr	36A3
Riley Ct	27F5
Riley St	27F5
Rimer Pond Rd	32C2,32D2,32E2,32F2,43A2,43B2,43C2
Ring Neck Duck Ct	32E3
Ringbelle Row	33B3
Ringwood Ln	56B4
Rio Rose Cir	37A2
Ripplemeyer Ave	26E1
Ripplerock Rd	19D5
Risdon Way	45E1
Risley Rd	35C4
Rivendale Ct	33F1
Rivendale Dr	33F1,33F2
River Birch Ln	36E4
River Birch Rd	44E2
River Bluff Blvd	20E2,20F2
River Bluff Ct	20E2
River Bluff Way	20F2
River Bottom Rd	12C3,12C4,12D4

River Creek Dr	7E5,7F4
River Dr	20F2,26A2,26B2,26B3
River Front Way	12A1,12B1,12C1
River Gap Rd	12C3,12D3
River Mist Ct	7D2
River Oaks Rd	3E5
River Ridge Rd	20E2
River Run Rd	12D5
River Song Cir	9D3
River Song Rd	9D3,9E3
River Trace Pl	4F1
River Valley Dr	26A3
Riverhill Cir	20E2,20E3,20F2,20F3
Rivermont Dr	20E4,20F4
Rivers Station Way	44A2
Riverside Cir	20D1
Riverview Ct	26A3
Riverwalk Ct	13D4,13E4
Riverwalk Way	13C2,13D2,13D3,13D4
Riverwind Dr	20E1
Riviera Rd	37A3,37B3
Rivkin Blvd	45E2

Robauld Ave	6D1
Roberson St	24B5
Robert Frick Ln	16D2
Robert James Rd	89B1
Robert Lee Taylor Ln	73D1
Robert McKenzie Rd	80E3
Robert Sims Ct	73D5
Robert Wilson Rd	79E4
Roberts Rd	60D2,60E2,60E3,60F2,60F3
Roberts Spring Rd	36B2
Roberts St	25D5,26D1,81E4,81F4
Robertsland Rd	45C1
Robertson Creek Rd	61C5
Robin Heights Rd	55C5
Robin Hood Ct	37B2
Robin Hood Rd	55B4,55B5,55C4
Robin Lynn Ln	5F5
Robin Nest Rd	35F5
Robin Rd	36A1
Robin Song Ct	22E2
Robins Egg Ct	33F1
Robins Egg Dr	33F1

Copyright Richland County GIS 2013

Richland County Road Index

Robinson Rd	31D2
Robinwood Rd	36E1
Robney Ct	38C4
Robney Dr	38C4
Rock Hampton Rd	9E4
Rock Springs Rd	45E1
Rockbridge Rd	35D5,35E5,35F5,36F1
Rockcreek Dr	24C4
Rockerfella Ln	45A1
Rockfish Dr	32E5
Rockhaven Dr	34F2
Rockingham Ct	45B1
Rockingham Rd	45A1,45B1
Rockland Rd	20B1,4B4
Rockwood Rd	37D4,37D5,37E5,38D1,38E1
Rocky Branch Ln	48F4
Rocky Creek Way	8A1,8B1
Rocky Fall Ln	8B1
Rocky Meadows Rd	13B1
Rocky Rd	60D2
Rocky Ridge Rd	13A1
Rockyknoll Dr	24C4

Rockymount Rd	24C3,24C4
Rockyview Dr	24C4
Roe Deer Ct	32F4
Roger Meyers Rd	63B5
Roland Creek Rd	70B2
Rolling Creek Cir	8B1,8B2
Rolling Creek Pkwy	8B2
Rolling Hills Ct	19D4
Rolling Hills Rd	19C4,19D4
Rolling Knoll Dr	44D2
Rolling Pines Dr	36C2
Rolling Pines Way	19A3
Rolling Shoals Dr	43E4
Rollingwood Hills Ct	43C1
Romain Dr	20D1,20E1
Romeo Johnson Rd	17C4
Romford Rd	25C3
Ronald Ln	35B2
Rondell Ct	13C2
Ronnie St	26A1
Ronson St	49B1
Roof Lowman Rd	13A3

Roof St	35D2,35D3
Rook Branch Ln	37C4
Rookery Ln	31A3
Roosevelt Jacobs Rd	70C5
Roosevelt Rd	25D1
Roosevelt Robinson Ln	63B3
Roosevelt St	26D2,26E2
Roost Rd	48F5
Roper St	36C2
Rosa Dowdy Ln	82D4
Rosa Lee Dr	62B3
Rosa Wilson Rd	80D1
Roscoe St	25F4
Rose Cottage Ln	23D4
Rose Creek Ct	44D3,44D4
Rose Creek Ln	44C4,44D3,44D4
Rose Crest Pl	48E5
Rose Dew Ln	33B2
Rose Dr	37A3,37A4
Rose Haven Ln	32F5
Rose Oak Dr	9D2
Rose Thorn Ct	13A2

Copyright Richland County GIS 2013

Richland County Road Index

Roseangel Ct	44C1
Rosebank Ct	37C4
Rosebank Dr	37C4,37C5
Roseberry Ln	45E2
Rosebrook Dr	48E5
Rosebud St	35A2
Rosecliff Cir	48E5,49E1
Rosedale Arch	25D4
Roselle Dr	19A3
Rosemount Ct	43C3,43C4
Rosepine Dr	34F1
Rosewood Dr	27C4,27C5,27D3,27D4,27E2,27E3,27F2,37A2,37B2
Rosewood Dr Ext	37B2,37C2
Rosewood Hills Dr	27E2,27E3
Roslyn Dr	36C4
Ross Rd	34D5,34E4,34F4
Rothberry Ct	44D3
Round Hill Ct	8E2
Round Table Ct	48D5
Round Top Church Rd	43A1,43A2
Round Top Ct	43A1,43A2

Roundtop Rd	36C5
Roundtree Rd	33B2,33B3
Roxann Dr	35C3
Roxboro Dr	46C3
Roy Corbett Rd	18D2
Royal Crest Dr	44E2
Royal Tower Dr	13A3,13A4
Royalgate Dr	45A4,45B4
Royster St	27E3
Rucker Rd	6E2
Ruddy Duck Ct	32E4
Rudisill Rd	62C3
Ruff Rd	43D2
Rufus Miles Rd	31D2,31E1
Rugby Rd	25B4
Rumar St	25E4
Runneymede Ct	43B4
Runneymede Dr	43A4,43B4
Running Bear Ct	31B3
Running Deer Dr	61F1,71A1
Running Deer Rd	31C1
Running Fawn Ct	61F1

Running Fox Ct	45F3
Running Fox Rd	45E3,45E4,45F3
Running Fox Rd W	45D4,45E4
Running Ridge Ct	57A4
Rush Rd	9C1
Rushfoil Dr	44B1,44C1
Rushing Rd	42C2,42D2
Rushing Wind Dr	13A4
Rushmore Rd	19C5
Rushwood Ct	48D4
Russ Brown Rd	31F4,31F5,43A1
Russell Ave	25D5
Rusting Oak Dr	48F4
Rustyred Ct	5C4
Ruth Ellen Ct	43A1
Ruth St	35A3
Ruthberry Ct	44B2
Rutland Ct	36C3
Rutledge Hill Rd	37C4
Rutledge St	26F4
Ryan Ave	25A5,25B5
Rye Rd	90B1

Copyright Richland County GIS 2013

Richland County Road Index

S Airy Hall Ct	37E1
S Assembly St	27D2,27D3,27E3
S Bay Crsg	43E4
S Beltline Blvd	28E1,28F1,37B2,37B3,37B4,37B5,38A1, 38B1
S Bolen Hall Ct	37E1
S Bolton Rd	37E4
S Bonham Rd	37A2,37A3
S Brick Rd	44E4
S Brighton Rd	46C2
S Bull St	27D2,27E2,27E3
S Canterbury Ct	43B4
S Cedar Creek Rd	73C4,73C5,73E4,73E5,74C2,74D1,74D2, 74E1
S Chelsea Rd	45A5,45B5,46A1
S Chimney Ln	37C5
S Crescent Lake Way	32F5
S Crosshill Cir	61B5
S Cutters	38D4
S Edisto Ave	27E2,27F3
S Evans St	27D2
S Firetower Ct	32B2
S Fork Pl	45B2

S Goodwin Cir	73D3
S Grampian Hills Rd	34F5
S Gregg St	27E2,27E3
S Hampton Ct	37C5
S Harden St	27E2,27F2
S Hask Jacobs Rd	33D2
S High Duck Trl	32D3,32E3,32E4
S Highland Forest Dr	24F4,34A4,34A5
S Hillock Ct	45E1
S Holly St	27F2,27F3,37A3
S Hunters Ct	36C2
S Kilbourne Rd	37A3,37A4,37B2,37B3
S King St	27F2
S Kings Grant Dr	37E1,37E2,37F2
S Lake Marion Cir	35D3
S Maney Ct	49F1
S Maple St	27F2,27F3
S Marion St	27D2,27E2
S Mercer Ct	13C3
S Mercer Dr	13C3,13D3
S Nichols Creek Pt	8A1
S Oak Ct	14F1

S Olmsted Ln	57D1
S Ott Rd	37A2,37A3,37A4
S Parker St	27C2
S Partridge Cir	48F5,60A5
S Perkins Rd	73C3
S Pickens St	27E2,27E3
S Prospect St	37A2,37A3
S Queen St	27F2
S Ravenel St	37A2
S Roy Rd	73E5
S Royal Fern Ln	34C1
S Royal Tower Dr	9E3,9F3
S Saluda Ave	27E2,27E3
S Scott Rd	73D4,73E5
S Shandon St	27F2
S Shields Rd	34F3,45A2,45A3
S Silas Brook Ct	25D5
S Sims Ave	37A2
S Springs Rd	45D2,45E1,45E2
S Stadium Rd	27D4
S Summers Way	49F1
S Sumter St	27D2

Copyright Richland County GIS 2013

Richland County Road Index

S Twin Oaks Way	48D5
S Waccamaw Ave	27E2,27F2,27F3
S Walker St	37A2
S Webb Rd	49E5
S Williams St	27C3
S Woodburn Ln	12E5
S Woodrow St	27F2,27F3
Saddle Tree Ct	21F5
Saddleback Ledge Ct	13C5
Saddlebrook Ln	61B2,61B3,61C2,61C3,61C4
Saddlechase Ln	45E4,45E5
Saddlecrest Ct	31A3
Saddlefield Rd	24C4,24D5
Saddlemont Ln	60E2
Saddlemount Dr	61D3,61E3
Saddlemount Ln	61D4
Saddleridge Rd	46F1
Saddlerock Dr	13C1
Saddletrail Rd	24C4
Saddlewood Pl	19B5
Sadlers Creek Dr	38C2
Sagamare Rd	44A2,44B2

Sagamore Dr	37C3
Sagebrook Rd	34E5
Sagefire Ct	9C3
Sageland Pl	46B4
Sagemont Rd	61A5
Sail Pt	43E3
Sail Tie Ct	5D5
Sailing Club Dr	43E4,43E5
Saint Albans Ct	13A4
Saint Albans Rd	13A4,13B4
Saint Andrews Pkwy	19C5
Saint Andrews Place Ct	19D5
Saint Andrews Place Dr	19C5,19D5
Saint Andrews Rd	13A4,13A5,14A1,14B1,14B2,14B3,14C3,14C4,14D5,14E5,14F5,19A5,19B4,19B5,19C4
Saint Andrews Terrace Rd	19B3,19B4,19C3
Saint Anthony Rd	35F5
Saint Claire Dr	36C4
Saint Croix Ct	13B5
Saint George Rd	35F5
Saint George Trl	56D2
Saint Ives Rd	45B4

Saint James Rd	19E5
Saint James St	27E1,27E2
Saint John Wood Rd	19B3
Saint Johns Rd	7E5,8D2,8E1
Saint Julian Pl	26F3,26F4
Saint Louis Ave	26E2
Saint Louis Ct	26E2
Saint Louis St	26E2
Saint Margaret St	48B4
Saint Marks Rd	73D4,73D5,74D1
Saint Matthew Church Rd	72E1,72F1,81A2,81B2
Saint Michaels Rd	19C4,19C5
Saint Patrick Rd	19C4,19C5
Saint Phillips St	26F3
Saint Stephens E	13B4
Saint Stephens W	13A4
Saints Creek Ct	8E1
Saints Creek Ln	8E1
Saints Creek Pl	8E1
Sal Sue Ct	25E3
Salem Church Rd	9A3,9B2,9B3,9C1,9C2
Salem Ct	60A3

Copyright Richland County GIS 2013

Richland County Road Index

Salem Dr	25E3
Salleys Ln	31D5
Sallie Baxter Dr	37D3
Salters Ln	61E2
Saluda Ave	27E1,27E2
Saluda River Rd	20E3,20E4
Salusbury Ln	44B4,44C3,44C4
Salvia Ct	13E5
Sam Bauknight Rd	9B3
Sam Bradshaw Rd	7F5
Sam Dubard Rd	22C5
Sam Grant Rd	82E2
Sam Harris Rd	80E1
Sam Snead Ct	57A1
Sammie Rd	90C3,90C4
Samol Cir	34A4
Sams Crossing Dr	33F4
Samson Cir	35A3
San Carlos Ct	60C4
San Jose Dr	60B4
San Marco Dr	60B4,60C4
San Mateo Ct	60B4

San Paulo Ct	60B4,60C4
Sanctuary Ct	43F4
Sand Creek Ct	43B1
Sand Farm Trl	43D4
Sand Iris Ct	44B1
Sand Oak Ct	32E3
Sand Spur Rd	45E3
Sandale Dr	35E5
Sandalewood Ct	13E1
Sandalewood Ln	13E1,13E2
Sandfield Ct	31F4
Sandfield Rd	31C5,31D4,31D5,31E4,31F4,42A3
Sandhill Estates Rd	81E4
Sandhill Rd	35F5,81E4,81F4,81F5
Sandmyrtle Cir	33F2
Sandpine Cir	44F1
Sandpine Ct	44F1
Sandpine Rd	44F1,56A1
Sandpiper Ln	24A5
Sandra Dr	48A4,48B4
Sands St	37A4
Sandstone Ln	82C5

Sandstone Rd	82B5,82C4
Sandwedge Ct	33A4
Sandwood Dr	35E5
Sandy Dr	5E5
Sandy Glen Ct	45D4
Sandy Haven Dr	57B1,57C1
Sandy Knoll Ct	37C5
Sandy Lake Rd	56A2
Sandy Oaks Cir	67B1
Sandy Oaks Rd	67A1,67B1,67B2
Sandy Ridge Rd	35C5,35D5
Sandy Shore Rd	35E4
Sandy Springs Ct	19A5
Sandy St	56C3
Sandy Wood Rd	91B2
Sanford Rd	36C5
Sanibel Cir	35C4,35D4
Sanker Ln	23B1
Santee Ave	26E5,26F5,27E1
Sapling Dr	19D5,19E4,19E5
Sara Dr	35E1
Sara Hester Ct	44B5

Copyright Richland County GIS 2013

Richland County Road Index

Sara Matthews Rd	19F1,25A1
Sara Neal Rd	73A3
Sara Young Rd	43C2
Sarah St	57A1
Saramont Rd	36B5
Saratoga Rd	6F1,9A1
Sarazen Ct	43B4
Sardis Ct	33A1
Sasanqua Cir	48E5
Saskatoon Dr	48F3,60A3
Sassafras Rd	23C1,23D1
Sassafras Springs Dr	44B2
Satchelford Rd	35B4,35B5,35C5,36C1,36C2
Saturn Ln	48B3,48B4
Savannah Branch Trl	8A1,8A2
Savannah Dr	25C1
Sawdust Ct	48F3
Sawgrass Ct	45F1
Sawtimber Ln	48F4
Sawtooth Ln	44F2
Saxon Plz	26D3
Saxon Shore Rd	48C4,48D4

Saxonbury Dr	35B3
Saxony Dr	8D5
Saye Cut Rd	37D4,37D5
Scales Ave	47A4
Scaley Bark Dr	19B5
Scanley Ct	13B1
Scanley Rd	13B1
Scarlet Baby Dr	21F2
Scarlet Ct	35B3
Scarlet Sage Ln	45A4,45B3
Scarsdale Dr	25F1
Schofield Ln	32F5
School House Rd	26E3,26F3
School Yard Ct	37D5
Schooner Ct	43E5
Science Aly	26B5
Science Ct	34D4
Scioto Dr	24D3
Scotch Pine Rd	48D3
Scotsman Rd	35F2
Scott Harris Ln	63F2
Scott Point Ln	81D3

Scott Ridge Ln	32D3
Scott St	26C4
Scottish Ct	43C5
Scotts Branch Rd	5B5
Scotts Hill Rd	5B5,5C5
Scottsdale Ct	44E3
Scotty Cir	82D5
Screaming Eagle Rd	57F3,67B3,67D3,67E5,76A5,77A1,77B2,77D3,77E3
Screaming Eagle Rd Ext	77E3,77E4,77F4,86A4,86B5,87A5,87B1,87B2,87B3,87B4
Screech Owl Ct	48F4
Scrivens Aly	27B1
Scrubby Oaks Ln	46E1
Scruggs Rd	35B4
Scurry St	26F1
SE Sedgewood Rd	70B2
Sea Doo Dr	5E4,5E5
Sea Gull Ln	24A4,24B5
Sea Hawk Ct	34C3
Sea Hawk Ln	34C3
Seabiscuit Ln	56B4,56C4
Seaboard Ave	26D1

Copyright Richland County GIS 2013

Richland County Road Index

Seabrook Ave	27D3
Seabury St	25F3,25F4
Seafarer Ct	6F2
Seaford Ct	13B1
Seals Rd	24D1
Sease Ct	42C1
Sease Rd	41C5,42C1,9F2
Seaton Ridge Dr	43B2
Seay Ct	36C3
Sebring Ct	13E3
Sebring Dr	13E3
Second Ave	38C2
Secretariat Dr	56D3,56D4
Sedgefield Rd	20F4
Sedgewood Dr	25F1
Seegars St	26D1,26D2
Seehorne Ct	44B4
Selmun St	19B3
Selph Rd	73F3
Seminole Dr	19B5,19C5
Semmes Rd	36F5,47A5,47B5,47C5,48C1,48D1,48D2
Senate St	26D5,26E5,26F4,26F5,27B1,27C1

Seneca Ave	27E1
Senegal Ln	44F2
Sepia Ct	33F2,44A2
Sequoia Rd	36C5
Serene Ct	9B3
Seretha Rd	61E5
Serindipity Ct	49F1
Serpentine Rd	9E2,9E3,9F2
Sesqui Ct	45E4
Sesqui Trl	45D3,45D4,45E4
Set Point Ct	6C1
Seton Hall Ct	44D5
Seton Hall Dr	44C5,44D4,44D5
Setter Ln	48F4
Settlers Way	13B5
Seven Dr	4B5
Seven Springs Rd	44F4
Sewick Cir	46B4
Sexton Ct	47B4
Shabazz Ln	30D5
Shadow Creek Ct	48D5
Shadow Grey Ct	45B1

Shadow Lawn Rd	36D4
Shadow Pt	43E3
Shadowmist Ln	54C2
Shadowood Dr	5F5,8A5
Shadowpine Rd	14E1,14F1
Shady Creek Ct	8C3
Shady Grove Church Rd	8D2
Shady Grove Rd	7C5,8C1,8D1,8D2,8D3,8D4,8D5
Shady Ln	13C4,36D5,36E4,36E5,37D1
Shady Mist Dr	44E2
Shady Vale Dr	45B1
Shady Wood Ln	12D4
Shaftesbury Ln	48A3
Shagbark Ave	48F3,48F4
Shakespeare Ln	35D3
Shakespeare Rd	35B4,35C3,35C4,35D3
Shale Ln	45B1
Shalimar Dr	35C5
Shallow Brook Dr	57A3,57B3
Shallow Pond Rd	35F5
Shamley Green Dr	44D2,44D3
Shamrock Ct	37A3

Copyright Richland County GIS 2013

Richland County Road Index

Shandon Place Dr	27F1
Shandon St	27F1,27F2
Shannon Springs Rd	36C1,36D1
Shannondale Ct	37C3
Shannonwood Rd	55B4
Shantar Rd	15C5
Sharon Cir	37B3
Sharpe Rd	24D5,24E5,24F5,25D1,34A5
Shaw St	26D1
Shawn Bay Rd	9F3
Shawn Ct	9F3
Shealy St	26D2
Sheffey Ct	48A4
Sheffield Rd	26F4
Shelby Dr	46C3
Sheldon Ln	37E2
Sheldon Pl	45F5
Shell Cracker Ct	9B1
Shelley Rd	37D5
Shellnut Ave	48F4
Shellwood Ct	44E2
Shellywood Ln	13F2

Shepard St	46E1
Sheraton Rd	38C3,38C4
Sherborne Ct	43E5
Sherborne Ln	43E5,43F5
Sherbrook Ct	45F5
Sherbrook Dr	45F5
Sheridan Dr	44C5,44D5,45C1,45D1
Sherlock Ln	80A4
Sherrill Lever Rd	16C2,16D1,16E1,16F1
Sherry Ct	35B3
Sherwood Rd	36A4
Sheryl Ln	26F2
Shetford Rd	13A4,13B4
Shetland Rd	61C3
Shillingford Rd	13A3
Shiran St	48A5,48B5
Shirley St	36A4,36A5
Shirlington Rd	20C1
Shivers Rd	19B4,19C3,19C4
Shoal Creek Ln	32D2
Shop Grove Dr	38D2,38D3
Shop Rd	27E3,27E4,27F4,37A4,37A5,37B5,37E1,

	38B1,38C1,38D1,38D2,38E3
Shorebreeze Dr	9A3
Shorebrook Dr	36D1,36E1
Shorecrest Dr	38C3,38D3
Shoreditch Dr	48E3
Shoreham Ct	19C5
Shoreline Dr	43D5,43E5
Shores Edge Dr	5E5
Short Pine Ct	12D4
Short St	26E5,26F5
Short Way	50E1
Shortleaf Aly	27B1
Shoup Ct	47B5
Shropshire Dr	48D3,48D4
Sickle Ct	8C3
Sid Bickley Rd	5A3
Sid Eargle Rd	4F3
Sid Sites Rd	4F5,5F1
Sidetrack Ln	73E4
Sidney Ln	57D1
Siegfried Ln	57A2
Sienna Ct	5E5

Copyright Richland County GIS 2013

Richland County Road Index

Sienna Dr	5E4,5E5
Sierra Ct	26F3
Sigma Ct	46A4
Sigmund Cir	26F1
Signal Hill Rd	79D3
Signal Ln	6F2
Silas Corley Rd	13B2
Silent Meadows Cir	55A5
Silkworth Pl	13D3
Sill Ln	38C2
Silo Ct	27E5
Silver Beech Rdg	12C2
Silver Crest Dr	45E4
Silver Cup Ln	56C4
Silver Fox Ln	13E2,13E3
Silver Lake Cir	13E2,13E3
Silver Lake Rd E	45E4
Silver Maple Ct	32A4
Silver Oak Cir	24F5
Silver Pine Ct	44A2
Silver Point Rd	5D5,6D1
Silver Spoon Ln	56B4

Silver St	27C2
Silverado Dr	48F5
Silverbell Ct	33F2
Silverleaf Ct	48A5
Silverwood Trl	43F3,43F4,55A4
Simet Rd	73D2
Simmon Tree Ln	28E3,28F2
Simmons St	27F5
Simons Weston Rd	80F2,80F3
Simpkins Ln	26D3
Simpson St	19F3
Sims Aly	37A1
Sims Ave	36A5,37A1,37A2
Sims Brown Ln	73C3
Sims Creek Rd	82B5
Sims Ct	47B4
Sims Rd	73B4
Sinclair Dr	25E2,25E3
Singing Wood Ln	56B3
Single Tree Rd	56B3
Singleton Dr	24A5
Sinkler Rd	36C5

Sites Bottom Rd	7C4
Skiff Ln	43E4
Skii Ln	35E4
Skipwith Ave	49B3
Skokie Dr	25A5
Sky Lane Dr	48F4
Skyhawk Rd	13C1
Skyland Ct	20F4
Skyland Dr	20E3,20F3,20F4
Skylark Dr	48B5
Skyview Dr	24E4
Slab Pile Rd	24B3
Slash Pine Ln	25B1,25C1
Slatestone Trl	18D3
Sleepy Hollow Ln	60D2
Slices Way	5D5
Slighs Ave	26D2,26D3,26E3
Slip Stream Ln	5E5
Sloan Ct	34F1
Sloan Rd	33F5,34F1,45A1,45B1,45B2
Sloan St	27F2
Sly Fox Run	43B3

Copyright Richland County GIS 2013

Richland County Road Index

Small Oak Ct	32E3
Smallwood Cir	45F5
Smallwood Rd	41C3,45F5,46F1
Smith Myers Rd	73A3
Smith St	38C2,38D1,38D2
Smith Young Rd	43C2
Smithcreek Rd	89A4
Smithfield Rd	35C3,35D2
Smyrna Church Rd	42F4,53D5,54A3,54B2,54B3,54C2,54D2
Snow Rd	34F4
Social Cir	56A3
Soft Stone Dr	43B1
Softwood Ln	44A4
Solidago Ct	44D1
Solomon St	25F3,81E5,81F5,82F1
Somersby Ct	43A5
Somerton Ct	37E2
Somerton Pl	37E2
Someton Ct	13D4
Sommerset Dr	44C5
Sonata Ct	24A2
Songbird Dr	48B5

Sonning Rd	13A4
Sonny Ct	44C4
Sonoma Dr	49F5
Sooney Benson Rd	63F4
Sorenson Dr	43E4
Sorrel Tree Dr	46E1
Sortwell St	27A1
Sourwood Ct	32A4
South Bluff Ln	63C2
South Branch Rd	45D2
South Carolina Rd	61F5,71A3,71A5,71B3,72A1,72B1
South Dr	63C2
South Field Dr	43D2
South St	26C1
Southampton Dr	8F3
Southbury Dr	48D5
Southbury Ln	48D5
Southdown Dr	48D3,48E4
Southern Dr	37A5,38A1
Southern Pine Rd	56A2
Southfern Ct	14E1
Southgrove Ct	14E1

Southlake Ct	45B3
Southlake Rd	45B3,45C3,45D2,45D3
Southpine Ct	14E1
Southport Dr	44E3
Southridge Ct	57D2
Southridge Dr	57D2,57E2
Southridge Way	57D2,57E2
Southwark Cir	45A1
Southwell Ct	38D1
Southwind Rd	80C5,80D5
Southwood Dr	27E2
Spanish Moss Ct	56B4
Spann St	36A2
Sparkleberry Crossing Rd	57B3
Sparkleberry Ln	45F2,57A3,57B3,57B4
Sparkleberry Ln Ext	45E1
Sparkleberry Springs Ct	56B2
Sparkman Dr	38D2
Sparrow Hawk Ct	32E3
Sparta Ct	49F1
Sparwood Ct	12D4
Spaulding Ave	25D4

Copyright Richland County GIS 2013

Richland County Road Index

Spears Creek Church Ln	57E3
Spears Creek Church Rd	56C5,57C1,57C2,57D2,57E3
Spears Creek Ct	57D3
Spears Ct	57C1
Spears Dr	57C1
Spencer St	36B3
Spike Ln	18F5
Spindrift Ln	38F1
Spinnakers Reach Dr	43F5
Spirea Ct	44E4
Splendora Dr	44D5
Split Rock Ct	13B5,13C5
Spotswood Ct	19D5
Spotswood Dr	19D5,19E5
Spreading Branch Dr	60C2
Sprig Ct	44B4
Spring Blossom Ln	5C4
Spring Branch Rd	35C5,36C1
Spring Creek Rd	76A5
Spring Crossing Rd	71F2
Spring Ct	35C4
Spring Flower Rd	34E5

Spring Glade Cir	36B1
Spring Hill Rd	36B2,36C2
Spring Hope Rd	62D3,62D4
Spring Lake Rd	36D1,36D2,36E1,36E2
Spring Oak Ln	44F2
Spring Park Dr	32F5,33F1
Spring Point Dr	56A1,56A2
Spring Valley Ct	45B3,45B4
Spring Valley Rd	45B3,45B4,45C3
Springate Dr	37D5
Springbank Dr	35E1,35E2
Springbrook Rd	46A2
Springcrest Dr	35E1
Springfield Ave	46A4,46A5
Springhaven Dr	14F2
Springhouse Dr	19B5
Springhurst Dr	45E1
Springlawn Rd	45B3
Springpond Rd	35E1
Springs Crossing Rd	71F2
Springsdans Ln	57B2
Springtree Rd	35D1

Springview St	35E1
Springwater Dr	44E5
Springway Dr	38E1,38F1
Springwell Rd	20C1
Springwood Rd	36D1
Springwoods Lake Dr	35E1,35F1
Springwoods Lake Pt	35E1
Spritz Ln	34A1
Sprott St	35C3
Spruce Way	33F2
Sprucewood Ln	24A4
Spyglass Ct	45F2
Squire Rd	44B5,45B1
Stablegate	44F3
Stackleather Rd	77F3
Stacy Pointe Ct	61A1
Stafford Rd	46C2
Staffordshire Rd	25C3
Staffort Ct	46C2
Staffwood Ct	8E3
Staffwood Dr	8E3
Stagbriar Ct	44E3

Copyright Richland County GIS 2013

Richland County Road Index

Staghorn Dr	32F4
Stallion Dr	55A5,56A1
Stamhope Ct	44A3,44B3
Stamport Cir	13C3,13D3
Stamport Ct	13C3
Standish St	25D4,25D5,25E5
Stanford Ridge Ct	13B4
Stanford St	25D1,25E1
Stanley Fort Rd	8D4
Stanley St	36B3
Stansill Rd	90A1
Stanton Dr	26F3,36A3
Starboard Way	37F5,38F1
Stark St	26E5
Starlight Dr	20D3
Starling Dr	50E1
Starling Goodson Rd	48F4,60A4
State St	27A1,27A2
Statler Rd	20C1,20D1
Staunton Ct	43E5
Steadfast St	25F3
Steadham Rd	25B5

Stearns Ln	54A5
Stebondale Rd	25C4,25D4
Steeple Crest Ct	12C4
Steeple Crest N	12C4,12C5
Steeple Crest S	12C5
Steeple Dr	56A3,56B2,56B3
Steeple Ridge Rd	12B5,12C4,12C5
Steeplechase N	48E5
Steeplechase S	48E5
Stephanee Ln	42B2,42C1
Stephen St	48A5,49B1
Stepp Dr	36A2,36B2
Sterling Cove Rd	33F4
Sterling Cross Ct	44D1
Sterling Cross Dr	44D1,44E1
Sterling Hills Cir	44D1
Sterling Pt	22A4
Sterling Ridge Ct	44D1
Sterling Valley Ct	44D1
Steve Free Rd	5F3
Steven Campbell Rd	56F2,56F3,66A3
Stevens Rd	37B1

Stevenson Ave	25F3,35A3,35A4
Stevie Peake Ln	76A5
Steward Rd	14E3,14F3
Still Wild Ln	56C5
Stillorgan Ct	23F3
Stillwater Dr	6F1
Stimson Ln	32F5
Stirrup Dr	21F5
Stockland Rd	13C2
Stockport Rd	44B3
Stockton Ct	43B3,43B4
Stone Hill Rd	5D1,5E1,5E2
Stone Hollow Dr	8F5
Stone House Rd	5C2
Stone Pine Ct	56A2
Stone St	48A5,48B5
Stonearrow St	55B5
Stonebrook Dr	43D2
Stonebury Cir	33B2,33B3
Stonegate Dr	45A4,45B4
Stonehaven Dr	48B3,48B4
Stoneheath Dr	45A1

Copyright Richland County GIS 2013

Richland County Road Index

Stonemark Ln	14F3
Stonemede Dr	8E3
Stonemill Ct	8B5
Stonemont Dr	8F5
Stoneridge Dr	20E4,20F4
Stoneroot Dr	44C1
Stonewall Ct	12A5
Stoney Brook Ln	5D2
Stoney Creek Rd	48D4,48D5,48E5
Stoney Point Ln	5C4
Stoneybridge Rd	34F3
Stoneyhill Rd	37C3
Stoneywater Ct	56D3
Stonington Dr	33B2,33B3
Stoopwood Ct	19A4
Stork Rd	36C1
Storkland Ave	36B1,36C1
Stormycreek Ln	43E2
Stradley Ln	5F1
Stratford Rd	26F4,36A4
Stratmoor Ct	60F5
Strawberry Ln	80B4,80C4

Strawberry Ridge Ln	12A4
Strom Thurmond Blvd	36F3,47A4
Stroy Rd	62E1
Stuart Ave	36F4,47A3,47A4,47B3
Stucawa Dr	20C1
Stuckey Rd	48A5
Stueber Dr	43C5,43D5
Styron Ct	25A4
Suber Rd	14F3
Suber St	37B2,37B3,37B4
Suffolk St	25B5
Sugar Berry Rd	2C1,2D2
Sugar Hill Ln	27F5
Sugar Hill Pt	27F5
Sugar Maple Ct	22F1
Sugar Mill Ct	44B2
Sugar Mill Rd	44B2
Sugar Pine Ct	56A3
Sugarberry Rd	32A4
Sullivan St	27F3
Sulton Johnson Rd	62A3
Sulton St	26B3

Summer Bend Rd	34F2,45A2
Summer Branch Ct	12D4
Summer Branch Ln	8A2
Summer Brook Ct	33C3
Summer Creek Ct	8C2
Summer Crest Rd	34F2
Summer Ct	44E2
Summer Haven Dr	6D2,6E2
Summer Park Rd	34F2
Summer Pines Dr	33C3
Summer Ridge Rd	34F2
Summer Side Cir	34F2
Summer Vale Ct	45A2
Summer Vale Dr	45A2
Summer Valley Dr	34F2
Summer Vista Dr	34F2,45A2
Summer Wind Dr	70F4
Summerall Ln	33F1
Summerhill Dr	34B2,34B3,34C2,34C3
Summerlea Dr	26A1,26A2,26B2
Summerlea Ln	26A1
Summers Trace Dr	22E2,22F2

Copyright Richland County GIS 2013

Richland County Road Index

Summersweet Ct	21F2
Summerville Ave	26C3
Summit Ave	25B5,25C4
Summit Centre Cir	44F4
Summit Centre Dr	44F4
Summit Hills Cir	44D1,44D2
Summit Pkwy	44C2,44D1,44D2,44E2,44F3,44F4
Summit Pl	26F3
Summit Ridge Cir	44F1,44F2
Summit Ridge Dr	43F5,44E2,44F1,44F2
Summit Springs Dr	44D2
Summit Sq	44F4
Summit Ter	44E3
Summit Terrace Ct	44E3,44F3
Summit Townes Way	44F4
Sumpter Loop	62B4
Sumpter Rd	62B4
Sumter Ave	36E4,36E5,36F3,36F4,37E1
Sumter St	26C3,26C4,26C5,26D5,27D1,27D2
Sumter Valley Rd	63C3
Sunbelt Blvd	25B3,25C2
Sunbelt Ct	25B2

Sunbury Ln	36A5
Sunchaser Dr	43E4,43E5
Sundance Ct	9A1
Sunday Silence Ln	56C3,56C4
Sunderland Dr	56D2,56E2
Sundowne Ct	37C5
Sundowne Pl	37C5
Sunglow Ct	35B3
Sunmeadow Dr	24E5
Sunny Acres Dr	82F1,91A1
Sunnydale Ct	35B3
Sunnydale Dr	35B3,35B4
Sunnyside Dr	36A3,36A4
Sunnywood Ln	56C3,56D3
Sunridge Dr	56B2
Sunrise Ave	37A2
Sunrise Pt	9A2
Sunseeker Dr	5E4
Sunset Blvd	20B5,20C5,27A1
Sunset Dr	26A2,26B2,26C2,26D2
Sunset Maple Ct	32E3
Sunset Point Rd	9A1,9A2

Sunset View Ct	43E5
Suntrace Ct	43E5
Sunturf Cir	45C2
Sunview Cir	48B4,48C3,48C4
Sunview Dr	48A4,48B4
Superior St	27E2,27E3,27F2,27F3,37A2
Surfwood Dr	38D3
Surrey Ln	44E3
Surrey St	26D1
Surreywood Ln	22C1,22C2
Susan Rd	20D2
Suttalee Ln	8C2
Sutters Mill Ct	57C3
Sutters Mill Rd	57B4,57C3,57C4
Sutton Pl	19E5
Sutton Way	8F3,8F4
Swainson Ct	8C3
Swallow Ct	24B1
Swallowtail Ct	44D1
Swamp Fox Rd	61F5,71A5,72A1
Swan Ct	24A5
Swan Ln	24A5

Copyright Richland County GIS 2013

Richland County Road Index

Swandale Dr	25F1,35A1
Sweet Bay Dr	48E4
Sweet Branch Ct	14E1
Sweet Grass Ln	33F5
Sweet Gum Ct	45B2
Sweet Gum Rd	45B2
Sweet Jasmine Ct	56B2
Sweet Knoll Ct	44C3
Sweet Thorne Cir	13B1,13B2
Sweet Thorne Ct	13B1
Sweet Thorne Rd	13B1,13B2
Sweetbay Trl	36E4
Sweetberry Ct	8D3
Sweetbriar Rd	37A1
Sweetland Ct	12D4
Sweetoak Ct	46F1
Sweetoak Dr	46F1
Sweetshrub Rd	57F1
Sweetspire Dr	57F1
Sweetspire Ln	57F1
Sweetwater Ct	60D2
Sweetwater Dr	60C2,60D2

Sweetwater Springs Rd	56A1
Sweetwood Cir	14E1
Swift Current Cir	43C4
Swiftfox Ln	5D4
Swinton Dr	48E3
Switchback Rd	53D3
Swygert Ln	23E1
Swygert Rd	22C5,23D1,23E1,23E2,23F1
Sycamore Ave	25C5
Sycamore Hill Ln	34E2
Sylvan Dr	35C5,35D5,36C1,36D1,36D2,36D3
Sylvia Stepp Ln	78E2
Syrup Mill Rd	21D2,21E2,21F3,21F4,31A4
Sysco Ct	49B1
Tabard Ln	45B1
Table Rock Rd	38C2,38C3
Tabor Dr	35B2,35B3
Tackeria Ct	12B4
Tacoma Ct	12A4
Taft Ln	38C3
Taliferro St	47A3
Tall Oaks Dr	8F1

Tall Pines Cir	37B4,37B5
Tall Shadows Ln	33F2
Tall Timber Ln	24F5
Tallawood Dr	56D3
Tallawood Ln	56D3
Talltree Ln	45F3
Tallwood St	56B2
Tally Adams Rd	72C4
Talon Way	32D2,32D3
Tam O Shanter Dr	32F4
Tama Rd	48A3,48A4
Tamara Way	44F4
Tamarack Dr	37C3
Tambridge Ct	44A2
Tammy Dr	34E4
Tamwood Ct	56B2
Tamwood Ln	56B2,56B3
Tamwood Way	56B2
Tamworth Ct	9E3
Tanglewood Rd	36B4,36B5
Tangleworth Rd	12D4
Tapioca Dr	25E5

Copyright Richland County GIS 2013

Richland County Road Index

Tapp Pt	6D1
Tarnside Ct	43C4
Tarpon Springs Rd	46A2,46A3
Tarragon Dr	25E5
Tat Rd	44B5,44C5
Tateswood Ct	32F4
Tathom Rd	80B5
Tattlers Ct	9B3
Tattlers Trl	9B3
Tavern Ct	43C4
Tavern Fare Rd	46C2
Tavineer Dr	38C3
Tawny Branch Ct	14E1
Tawny Branch Rd	14E1,14F1
Taylor Arch Rd	74D1
Taylor Chapel Rd	17D4
Taylor Rd	53E3
Taylor St	26B5,26C5,26D4,26D5,26E4
Taylors Hill Dr	26B5
Tea Olive Rd	57B3,57B4
Tea Rose Ct	44D4
Teaberry Ln	44B1

Teague Park Ct	48C3
Teague Rd	48C3,48C4,48C5
Teakwood Ln	46C3
Teal Way	44F4
Teardrop Ln	33F2
Technology Cir	34C4,34D3,34D4
Ted St	34B1
Telford Ln	34D2
Temple Walk Rd	9E3
Tempo Ct	37A3
Tenby Ct	8D2
Tendril Dr	8E1
Tennessee Ave	27D3
Tennis Ct	6C1
Tennyson Dr	9C3
Tennyson St	34F3
Terrace Way	27E1,27F1
Terracotta Ct	9B2
Terramont Dr	33D4
Terrapin Trce	56B3
Terrapin Trce E	56B3
Terrapin Trce W	56B3

Terrapin Woods Rd	63A1
Terrel Ct	47B4
Terri Ln	35D1
Terry St	48B5
Texas St	27C4,27D3,27D4
Thacher Loop	57D1
Thames Ct	37C4
Thaxeton Ct	43F4
The Boulevard	19F1,38B2
The Farm Rd	55A3
Thelma Hicks Rd	7D5
Thicket Ln	36B1
Thimbleberry Ct	14E1
Third St	62A2
Thistle Ct	13E5
Thistlewood Ct	32F4
Thomas Ct	47B4
Thomas McKenzie Ln	80F3
Thomas Powell Rd	73A3
Thomas Scott Ct	74C1
Thomaston Ct	44D2
Thomaston Dr	33F1

Copyright Richland County GIS 2013

Richland County Road Index

Thompson Harris Rd	80F5,89A5
Thompson Rd	61B5
Thor Dr	20D2,20E2
Thoreau Ct	57C1
Thorn Bush Ct	44D4
Thorn Tree Ln	14F1
Thornberry Ct	44B2
Thornby Rd	13C2
Thorndale Ct	45D1
Thorndyke Dr	35A4,35B4
Thornfield Ct	44A3
Thornfield Rd	44A3,44B3
Thornhill Dr	44F1,44F2
Thornridge Rd	45E1
Thornwell Ct	37B2
Thornwood Rd	36B5
Thoroughbred Way	56C4,56D3,56D4
Three Bears Rd	45F5
Three Dog Rd	5C1,5C2,5C3,5C4,5D5
Three Oaks Ln	15F5
Thrush St	49E5
Thurmond Mall	26B4,26B5

Thurmond St	25F5
Thurston St	37D3
Thyme Cir	46B4
Tidewater Dr	46A1
Tidwell Rd	54B2
Tiftgreen Cir	45B3
Tiger Ln	87A2
Tiger Paw Ln	11B5
Tight Lie Ct	8E3
Tillbury Dr	24F5
Tillinghast Rd	90A1,90A2,90B2
Tillman St	35B5
Tilting Rock Dr	60C2
Timber Crest Dr	44E1,44E2
Timber Ct	19A4
Timber Knoll Dr	12D5
Timberlake Ct	13F2
Timberlane Dr	37A3,37B3,37B4
Timberline Ln	25A5
Timbleside Rd	91A2,91A3,91B3
Timle Ln	36D1
Timmons Rd	5C5

Timmons St	37D4
Timothy Dr	20E3,20E4
Timrod St	25B5,25C5
Tims Rd	17C4
Tindal Ridge Pt	8C1
Tindell Ct	44B2
Tip Top Ct	8E1
Tipton Cir	8F3
Toad Rd	48C3
Toal St	25B5
Tobacco Barn Rd	21F5,22F1
Todd Branch Dr	45A4,45A5
Token St	25F4,35A3
Tolliver St	37A4
Tom Bailey Ln	7A2
Tom Blanchette Dr	9B2
Tomafield Ct	44B4
Tomaka Rd	36B5
Tombee Ct	37E2
Tombee Ln	37E2
Tombee Pl	37E2
Tomentosa Dr	48F4

Copyright Richland County GIS 2013

Richland County Road Index

Tommy Cir	36A2
Tomotley Ct	37E2
Toms Chase Rd	56A2
Toms Creek Ct	70E4
Toms Creek Rd	70B3,70C2,70D2,70E2,70E3,70E4,70E5,71E1
Top Flight Ct	8E3
Top Forest Dr	37E4
Top Sail Ct	43F5
Tormore Ct	33B1
Toronto Rd	26F1
Torrington Ct	44D3
Tortoise Trl	56A3
Torwood Dr	24F5,25F1,34A5,35A1
Touchberry Rd	91B4,91B5
Touchfield Ct	44B2
Towhee Dr	37E3
Town Center Pl	44F5
Townhome Ct	19A4
Townsend St	24B5
Tradd Ct	48C4
Tradd St	48C4

Trader Mill Rd	45A2
Trading Post Rd	32F1,43A2
Traditions Cir	44A1
Traditions Ct	44A1
Traditions Dr	44A1
Traditions Way	44A1
Trafalgar Ct	37C4
Trails End Rd	12D4
Trailwood Ln	48B4
Tranquil Trl	9B3
Trapp Ln	16A5
Traveler Ln	48E2
Travis Ct	36B2
Traylors Gate Cir	13A4
Tree St	26F4,26F5
Tree Top Ln	63A2
Treeside Dr	26F3
Trellis Ln	9F1
Trellis Way	9F1
Tremain St	26E2
Tremont Ave	25D3,25D4
Trenholm Rd	26F4,36A4,36B4,36B5,36C4,36C5,36D3,

	36D4
Trenholm Rd Ext	35E2,35E3,35F1,35F2
Trent Ct	8F4
Trenton Dr	25E3
Trentridge Ct	44E3
Trentwood Dr	57A4,57B4
Treyburn Cir	12B4,12B5
Treyburn Ct	12B5
Treyburn Rd	12B5
Trice Ct	37F3
Trillie Ln	5C5
Trillium Rd	44B1
Trimblestone Ct	37E2
Trinity Dr	37F4
Trinity Three Cir	9F4
Trinity Three Ct	9E4
Trinity Three Rd	9E4,9F4
Triple Crown Ct	56C4
Troon Ct	44D3
Trotter Ln	49D1
Trotter Rd	48E2,48E3,48E4,48E5,48F4,48F5,49D1,49D2

Copyright Richland County GIS 2013

Richland County Road Index

Trotwood Dr	48E4
Trowbridge Ct	44B2
Trowbridge Rd	44B2
Troy Rd	36A3
Truax Ln	26F2
True Point Cir	56C5
True St	37D3,37E3
Trull St	26F2
Truman St	25F5,26E1,26F1
Tryon St	27C2
TS Martin Ct	26E1
TS Martin Dr	26E1,26E2
Tubman Ct	24F3
Tuck Ct	55B5,55C5
Tuckahoe Ct	37E2
Tucker Rd	72B5,72C4
Tucker Town Ct	83E2
Tucker Town Rd	83E2,83F2
Tugaloo Ave	27E2
Tulip Ln	62A1
Tupelo Farms Rd	38D4,38D5
Tupelo Trl	36E4

Turkey Creek Trl	22C1
Turkey Crossing Rd	56E5
Turkey Farm Rd	23F1,33A1,33B1
Turkey Oak Ct	32E4
Turkey Point Cir	57A3,57B3
Turnberry Ct	45C2
Turnbridge Ln	46A3
Turning Leaf Dr	48F5
Turnipseed Rd	67B1
Turnstone Ln	44F4
Turnwall Ln	56F5
Turtle Cove Ln	9B3
Turtle Creek Dr	56A3,56A4,56B4
Turtle Creek Way	56A4
Turtle Pond Rd	23E2
Turtle Rock Dr	11C5
Tuxedo Rd	48B3
Tweed Ct	45A3
Twickenham Ct	37E2
Twig Ln	44A4
Twilight Tear Ct	56C4
Twill Ct	13D5

Twin Eagles Dr	34C3
Twin Falls Ln	8A1
Twin Gates Rd	8A5
Twin Lakes Rd	48B3
Twin Oaks Cir	48E5
Twin Oaks Ln	48D5,48E5
Twin Oaks Way	48D5
Twin Ponds Rd	33D2,33D3
Twinflower Ln	9F1
Twinspur Ct	44D1,44D2
Twisted Hill Rd	9E2
Two Notch Ct	56F3
Two Notch Rd	26E2,26E3,26E4,26F1,26F2,34F5,35A5, 35B4,35B5,35C4,35D3,35D4,35E2,35E3, 35F1,35F2,36A1,45A5,45B3,45B4,45B5, 45C3,45D2,45D3,45E2,45F1,45F2,56A5, 56B5,56C5,56D3,56D4,56E3,56F3,57A1
Two Rivers Rd	101A5,92F5
Tyeu Trl	20C1
Tyler St	37A2,37A3
Tyson St	48B4
Uldeen Sites Rd	4F5
Ulmer Rd	48C5,48D3,48D4
Ultra Way	8E3

Copyright Richland County GIS 2013

Richland County Road Index

Ulverston Way	43C3
Union Camp Rd	90C5,90D5
Union Ct	26B3
Union St	26B3
Universal Dr	48B5,48C5,49B1
University Club Pkwy	31A4,31B5
University Village Dr	31B5
Unnamed Private Driveway	12C3,31E5,34B2,5D5
Upfed Ct	25D5
Upland Dr	36B1
Upland Hill Ln	56C5
Upland Trail Rd	56C5,57C1
Upper Cove Rd	45E3
Upper Forest Ln	32E4,32F4
Upper Glen Dr	32E3
Upper Lake Dr	57D1
Upper Loop Way	13E1
Upper Pond Rd	45E3
Upper Will Way	57D1
Upton Ct	48E3
Upton Grey Ct	9D3
Upton Grey Rd	9D3

Urbana Rd	60A5
Valarie Rd	24A2
Valeworth Dr	13D3
Valhalla Cir	57B2
Valhalla Ct	57A3
Valhalla Dr	45F1,45F2,57A2,57B2,57B3
Valkill Ct	20F2
Valkyrie Blvd	57A2
Valkyrie Cir	57A2
Vallejo Cir	36C2
Vallenga Rd	56D3,56E3
Valley Down Rd	73F4,73F5
Valley End Ct	44B3
Valley Estates Dr	22E3,22E4
Valley Falls Ct	5F1
Valley Heights Ln	45A3,45B3
Valley Oaks Dr	22E4
Valley Rd	36A3,36B3
Valley Springs Rd	45D1,45D2,45E1,45E2
Valleybridge Rd	34F2
Valleybrook Rd	35B5,35C4
Van Der Horst Dr	43E4

Van Heise St	26E2,26F2
Van Lingle Ave	19C5
Vanboklen Rd	89C4,89C5,89D2,89D3,90A3,90A4,90B1,90B2,90C1
Vanboklen St	81F5
Vandoval Rd	62D4,62E4
Vandover Cir	49B3
Vann St	25D5
Vanwood Dr	35C5
Varn St	25E5
Varnadore Rd	16E4
Varsity Ln	31A4
Vega Dr	44D5
Vendue Ln	43D4
Ventura Ct	45C1
Venus Rd	48B4
Vera Cir	36B2
Veranda Ln	31A4,31A5
Vermillion Dr	48D3,48D4
Vermont Rd	71A5
Verner St	36A3,36B3
Vernon Ct	25E4

Copyright Richland County GIS 2013

Richland County Road Index

Vernon St	25D3,25D4
Vero Rd	73D2
Versailles Ct	36B2
Veterans Pointe Ln	37E4
Veterans Rd	37D4,37D5,37E4,38D1
Victoria St	26C3
Victory St	26F2,36A2
View Dr	23E3,23F3
Viewmont Ct	56B4
Viewmont Rd	56B4
Viking Ct	57A2
Viking Dr	57A2,57A3
Village Church Ct	5A5
Village Church Dr	5A4,5B5
Village Creek Dr	19A4
Village Ct	48A3
Village Farm Rd	45E5
Village Green Rd	19B3
Village Ln	37F3,9C3
Village Market Dr	5B4
Village Pl	37F3
Village Walk	37F3,48A3

Village Way	37F3
Village Well Ct	5B5
Vine St	27D4
Vinewood Pl	45B5
Vineyards Crossing Ct	44A1
Vineyards Crossing Dr	44A1
Vintage Pine Dr	33C2
Viola Ct	44D1
Virginia Byrd Rd	92B1
Virginia St	27D3,27D4
Vision Ct	9F2
Vondale Ave	46E1
Voss Ave	35E2
W Ashford Ct	8C2
W Ashford Way	8C2
W Beltline Blvd	26D2,26E1,26E2,26F1
W Bowmore Dr	33A1
W Buchanan Dr	36B4
W Campanella Dr	35A2,35B2,35B3
W Canterbury Ct	43B4
W Confederate Ave	26B3,26B4,26C3
W Creek Ct	8C3

W Elon Ct	60F1,70A1
W Hampton Way	44D3
W Hanover Ave	25A5
W Hollyoak Ln	5A1
W Killian Rd	33E4,33F4
W Killian Station Ct	44A4
W Lakeside Ave	25A5
W Miriam Ave	25A5
W Royal Tower Dr	9E3
W Shady Grove Rd	8A2,8B2,8C2,8D2
W Shawnee Rd	20F3
W Springs Ct	45D1
W Springs Rd	45D1,45D2
W Sugarberry Ct	22F4
W Sweetbriar Ln	45E4
W T Shiver Rd	82A4
W Tombee Ln	37E2
W Waverly Place Ct	44D2,44D3
W Wessex Way	43B4
W Windwood Pl	26E2
Waban Ct	13E1
Waccamaw Ave	27E1,27E2

Copyright Richland County GIS 2013

Richland County Road Index

Wactor St	38C4
Wade Dr	34B2
Wade Kelly Rd	43A1,43B1
Wade St	19A2,19A3
Wages Rd	25A1,33C2,33D2
Wagner Trl	43F5
Waites Rd	26E2,26E3
Wake Forest Dr	36C2
Wakefield Rd	25D1
Walcott St	27F4,27F5
Walden Ct	36B3
Walden Heights Dr	13D5
Walden Oak Ct	57C1
Walden Place Cir	57C1
Walden Place Ct	57C1
Walden Place Dr	57C1
Wales Rd	35F2,35F3
Walker Solomon Way	26D3,26E3
Walker St	37A1,37A2,81F5
Walking Horse Ct	45D3
Walking Horse Way	45D3
Wallace St	26C3,26C4

Wallbrook Ct	13B1
Waller Ave	35B3
Walnut Grove Cir	8C3,8D3
Walnut Grove Way	8D3
Walnut Ln	62A1
Walnut St	26E5
Walnut Wood Ct	43A3
Walnut Wood Trl	43A3
Walter Hills Rd	24D4
Walter McCartha Rd	5B4
Walters Ln	37D5
Walters Rd	13C3
Walters Trl	13C3
Walton Rd	25B2
Wampee Dr	32E4
Wandering Brook Rd	13B5
Wando St	37A2,37A3
Ward Ct	35C4
Warden Way	9C3,9D3
Warly Ct	44B3
Warner Dr	35B3,35B4
Warren Dr	20F3

Wartburg Dr	5D3
Warwick Ct	33F2
Wash Lever Rd	3A5,3B5,3C5,4C1,4D1,4E1,4F2,4F3
Washington Aly	26E5
Washington Howell Rd	62E3
Washington Palm Ct	32E4
Washington St	26B5,26C5,26D5,26E4,26F4,27B1,37E1, 37F1,48A2
Water Garden Ct	5F5
Water Hickory Way	43D3,43E3
Water Lily Ln	31A4
Water Pointe Ln	5E5
Water St	26D1,26D2
Water View Ct	13E2
Water View Dr	13E2,13F2
Water Wheel Way	44D3,44E3,44E4
Water Willow Way	32D3
Wateree Ave	27E1,27E2
Wateree Creek Rd	4F2,7A2
Wateree Station Rd	92E2,92F1
Waterfall Rd	5F1
Waterford Dr	19F3

Copyright Richland County GIS 2013

Richland County Road Index

Waterhaven Ct	6E2
Watermark Pl	20F4
Watermelon Hill Ln	80A2
Watermelon Hill Rd	80A3
Wateroak Dr	13D1
Watershire Dr	6F2
Waterside Ct	9D3
Watersong Ln	7C2
Waterton Way	43E4
Waterville Ct	43C5
Waterville Dr	43C5
Waterway Trce	43D5
Watson Way	57A2
Watts Ln	33C3
Wattsland Rd	60D1,60E2
Wave Dancer Ct	5E5
Waverly Place Dr	44D2
Waverly St	26E3,26E4
Wax Myrtle Cir	21F2
Waxberry Cir	26A3
Way St	25B1
Waybrook Ct	12E5

Wayland Ct	57B3
Wayne McCaw Rd	9F1
Wayne St	26B4,26B5,27B1,27C1,27C2
Wayside Dr	25D2
Weatherby Ct	43C3
Webb Ct	25F5,35A5
Webber School Rd	81E5
Webber St	25D1
Webber Sumter Rd	72D5
Webbrook Rd	82F3
Webster St	26F5
Weddell St	34E5
Wedgefield Rd	35E4,35E5
Wedgewood Dr	36C5
Wedgewood Way	35E4
Weeks Ct	47B4
Weeping Willow Cir	32D3,32D4,32E4
Weigh Station	5C1
Weir Rd	45A5
Weiss Dr	48B3
Welborn Rd	48A3
Welch Rd	35F2

Weldwood Ct	35B3
Welland St	24A4
Wellbrook Rd	46B3
Wellesley Dr	26A2
Wellington Dr	26F4
Wellington Place Dr	44D3
Wellington Rd	35F3
Wells Ct	47B4
Wells Garden Ct	9D4,9E4
Wells Point Dr	9B1,9B2
Welwyn Pl	12D5
Wembley St	37D4
Wendell V Neal Rd	62A3
Wenlock Cir	13B1
Wentworth Dr	25C5,26C1
Wes Bickley Rd	12A3
Wescott Pl	43E4
Wesley Dr	26F3
Wesley Jacobs Rd	80D2
Wessex Ln	35F3,46A3
Wessinger Ln	24E3
Wessinger Rd	24D3,24E2,24E3,5A4,5A5

Copyright Richland County GIS 2013

Richland County Road Index

West Ave	26C1,26C2
West Ct	14E1
West Palm Dr	13E3
West Rock Dr	8B5
West Rock Ln	8B5
West Way Ln	13E1
Westbranch Rd	45D2
Westbridge Ct	34F3
Westbridge Rd	34F3,45A3
Westbrook Rd	35E4
Westbury Dr	26B2
Westchester Ave	56E3
Westchester Ct	19D5
Westchester Dr	19C5,19D5
Westcott Ridge Rd	5F1,5F2
Western Ln	13A2,13A3,13B3,13B4,9F1,9F2
Western Pointe Dr	44F2
Westfern Ct	13E5
Westfield Rd	36C2
Westgrove Ct	13E5
Westlake Farms Dr	32E3,32F3,32F4
Westlake Rd	45B3

Westlake Ridge Dr	32E3
Westland Pine Ct	56A2,56A3
Westminster Dr	26F4
Westmore Dr	35B2,35B3,35C3
Westmoreland Rd	33E1,33E2,33F1
Weston Ave	25D4,25E3,25E4
Weston Rd	62F4,63F1,63F2,72A3,72A4
Weston St	81F5
Weston Watch Rd	9E3
Westover Ct	71D4
Westpark Blvd	14F3
Westpine Ct	13E5
Westport Dr	45E1
Westridge Rd	56A3,56B2,56B3,56C2
Westshire Ct	37C4
Westshire Pl	19A4
Westshore Rd	35E5,36D1
Westvaco Rd	78E4,87A4
Westwood Ave	26A1,26B1
Wetherill Dr	37C2,37D2
Weybourne Way	45B5
Whaley St	27B2,27C2,27D2,27E2

Wharfsdale Rd	9F4
Wharton Ln	43E5
Wheat Grass Ct	45E1
Wheat St	27B2,27C2,27D1,27E1,27F1,37A1,37B1
Wheatridge Ct	45D1
Wheatstone	44E2,44E3
Wheeler Rd	36B1
Wheeler St	36E4,36E5
Whetstone Creek Ct	8A2
Whipoorwell Ln	23E3
Whirlaway Ln	56C4
Whiskery Ln	12B5,12C5
Whispering Elm Ct	32E4
Whispering Meadow Ln	13B2
Whispering Pines Cir	37B4
Whispering Pines Rd	24E5
Whispering Trail Ct	5B2
Whistle Top Rd	82A2
Whistling Duck Ct	32E3
Whistling Kite Ln	32E3
Whitaker Rd	44C4
Whitby Ct	56D2,56E2

Copyright Richland County GIS 2013

Richland County Road Index

White Ash Ct	32A4
White Birch Cir	45F5
White Cedar Dr	33F2
White Clover Ct	8C5
White Fawn Dr	48F5
White Gables Dr	56A1
White Gables Pl	56A1
White House Rd	28F4,38A3
White Pine Rd	46A3
White Rock Acres Rd	5E3,5F2
White Rock Dr	5D2
White Rock Rd	5D1
White St	26D2
White Stag Cir	32F5
White Tail Ct	44A5
White Wing Ct	44C2
White Wing Dr	44C2
Whiteford Rd	19C5
Whitehall Rd	36A4
Whitehurst Way	44A3,44A4
Whiteoak Rd	35E5
Whiteoak Ridge Ct	22E3,22F3

Whiteoak Ridge Ln	22E3
Whiteoak Ridge Rd	22E3
Whitetail Walk	57A5
Whitewater Ct	5F1
Whitewater Dr	5F1,8A1
Whitfield Ct	44B4
Whithorn Way	43C4
Whitlock St	38F1
Whitmell Ave	35C2
Whitney St	27C3,27D3
Whittaker Dr	36C4,36C5
Whitton Ln	55A5
Whitwood Cir	14F1
Whixley Ln	46D2
Wickham Ln	32F5
Wicklow Ct	8E2,8E3
Wider Rd	80D1
Widgean Dr	24A4,24A5
Wil Stel Rd	14F2
Wil Stel Trl	14F2
Wilamore Ct	46A1
Wilbert Rd	80C4

Wilbur Bickley Rd	5D3
Wilcox Rd	16E1
Wild Azalea Ct	44B5
Wild Cherry Rd	45B1,45C1
Wild Fern Rd	44B2
Wild Goose Rd	23D1
Wild Hickory Ln	22F3,22F4
Wild Indigo Ct	44B1,44C1
Wild Iris Ct	37F5
Wild Olive Ct	44B1
Wild Olive Dr	44B1,44B2
Wild Plum Trl	81A4
Wild Rose Ct	44D3
Wild Turkey Rd	23C1
Wildcat Rd	37C1,37C2,37D1,58C2,59A3,59A4,59A5, 59B1
Wildcherry Rd	2D2
Wildeoak Ct	45F4,45F5
Wildeoak Trl	45F4
Wildewood Centre Dr	57B4
Wildewood Club Ct	45F4
Wildewood Crest Ct	45E5

Copyright Richland County GIS 2013

Richland County Road Index

Wildewood Crest Way	45E5
Wildewood Downs Cir	45E5
Wildewood Downs Pkwy	45E5
Wildewood Downs Pt	45E5
Wildewood Downs Way	45E5
Wildewood Park Dr	45E2
Wildflower Rd	15B5,15C5,15D5,15E4,15F4,16B1,16B2,16C2,16C3
Wildhorse Ct	8D3,8D4
Wildlife Ln	48F3
Wildlife Pkwy	20E4
Wildsmere Ave	25B5
Wildwood Ave	25B5,25C5
Wiley St	27E3
Wilkes Rd	25F2,35A3
Wilkinson Dr	32E4,32E5,32F5,33F1
Wilkinson Ln	33F1
Will Douglass Rd	22A4,22B4
Will Frick Rd	21A3,21B3
Will Henry Ct	19A2
Will Richardson Cir	8C1,8C2
Will Richardson Rd	8C1

Willa Dr	48E3
Willard Bouknight Rd	9C1
Willdin Rd	35C4
Willease Cir	25F5
Willet Rd	47B3,47B4
William and Mary Ct	27E2
William Cornelius Rd	43A1
William Duffie Rd	23F5,24F1,33A5
William H Tuller Dr	27F3
William Hardin Rd	34F2,34F3
William Janie Sims Cir	73C3
William Patterson Loop	89C2
Williams St	26B4,26B5,27B1,27B2,27C2,27C3
Williams Way	6F1
Williamsburg Dr	20F1,26A1
Willie Anderson Rd	72B5,73A1
Willie Davis Rd	9F2
Willie I Reese Rd	61D4
Willie Kelly Rd	79E5
Willie Mae Garrick Rd	82A4
Willie McCants Rd	17C4
Willie Peake Cir	54C1

Willie Wilson Rd	79A3,79A4,79B4,79B5,80C1,80C2,80D3
Willingham Dr	36C2,36C3
Willis St	26E3
Willow Bend Ct	57A3
Willow Creek Ct	8B1
Willow Creek Dr	8B1,8B2
Willow Fork Way	13A2
Willow Glen Cir	32D3,32D4
Willow Grove Ln	60B5
Willow Hurst Ct	48A4
Willow Oak Dr	35D1
Willow Pointe Dr	43D5
Willow Ridge Rd	35F5,36F1
Willow St	26C1,26D1
Willow Trail Ct	4F4
Willow Tree Dr	48D4
Willow Wind Ln	49F4
Willow Wind Rd	49E4,49E5
Willowby St	46B3,46B4
Willowood Pkwy	5C4
Wilmette Rd	24E4,24F4
Wilmot Ave	27E1,27F1,37A1,37B1,37B2

Copyright Richland County GIS 2013

Richland County Road Index

Wilshire Dr	37F3
Wilson Blvd	30D4,30D5,30E3,31C4,31C5,31D1,31D2,31D3,32C1,32C2,32C4,32C5,32D2,32D3,32D4,33A4,33A5,33B3,33B4,33C1,33C2,34A1,34A2,34A4,34A5,34B2,34B3,35A1,35A2
Wilson Cir	22B3,22C3
Wilson Ct	47B4
Wilson Farm Rd	70F4
Wilson Mccoy Rd	89B2
Wilson Nixon Rd	80D5
Wiltown Ct	12D5
Wiltshire Cir	44D3
Wiltshire Ct	44D3
Wiltshire Way	44D3
Wimbledon Ct	19E5
Wincay Rd	46A1
Winchester Ave	19F2,25A2
Wincrest Ln	46A1
Windale Dr	35D2
Windbreak Ct	12D4
Windemere Ave	25C5,26C1
Windermere Village Ct	43C3
Windermere Village Way	43C3

Winding Brook Loop	22E4
Winding Creek Ln	44C4
Winding Hickory Ct	22F4
Winding Maple Ct	22F4
Winding Oak Way	22F4,32A4
Winding Rd	6F2
Winding Wood Cir	32F4,32F5
Winding Wood Ct	32F4
Windjammer Ln	43F5
Windmill Cir	13C2
Windmill Ct	19B5
Windmill Orchard Rd	45E1
Windover Rd	26F1
Windridge Rd	45E1
Windsor Brook Rd	46A1
Windsor Cv	35F2
Windsor Lake Blvd	45B4,45B5,46A1,46A2,46A3,46B1,46B2
Windsor Lake Way	46A1
Windsor Point Rd	35F2
Windsor Rd	26F4
Windsor Shore Dr	46A1
Windsor St	47B2,47B3

Windsor Trace Dr	37E5
Windsor Village Dr	46A1
Windsorcrest Rd	44E1
Windsorwood Ct	73F4,73F5
Windstone Dr	14E1
Windtree Ct	4D5
Windwan Dr	37E3
Windward Ct	44B2
Windwood Dr	56B3
Windy Dr	38D3,38D4
Windy Hill Rd	5D3
Windy Knl	44E3
Winesett Ct	13C3
Winesett Rd	13C3
Winfield Rd	38E1,38E2
Winford Pl	44F2
Wing Stripe Ct	33E2
Wingard St	37E3
Wingate Pl	44F2
Winhill Rd	25B3,25C2,25C3
Winmet Dr	25D4
Winners Cir	56B3

Copyright Richland County GIS 2013

Richland County Road Index

Winning Colors Ct	56B4
Winning Ticket Dr	56D4
Winnsboro Rd	15E2,15F3,15F4,15F5,16F1,22A2,22B3,22C4,22C5,23B2,23B3,23C1,23C2,23C3,23C4,23D5
Winsham Dr	43E4
Winslow Ct	44B3,44B4
Winslow Way	44B3,44B4
Winsor Hills Dr	36A1
Winston Rd	37D4
Winter Park Ave	25B2
Winter Park Dr	38C3
Winter Wren Ln	32A5
Winterberry Ln	45A3
Wintergreen Rd	43C5
Wintersweet Cir	31A3
Winterwood Ct	18F2
Winterwood Rd	18D4,18E3,18E4,18F2,18F3,24A1,24A2
Winthrop Ave	36C3
Winyah Dr	19F2,19F3,25A3,25B3
Wise Ct	48E3
Wise Rd	8A4,8B5
Wishmore Ct	48F3

Wisteria Ln	35D4
Withers Dr	37B2,37C2
Witherspoon Dr	36B4
Wittenberg Dr	5D4
Wittering Dr	36C4
Wofford Ave	36C3,36C4,36D4
Wolf Cir	36B1
Wolf Laurel Ln	60B5
Wolf Ridge Ct	8F5
Wolfe Rd	73D3
Wollgast Ct	31F4
Wolverton Ct	44D3
Wonder Dr	6E1,6F1
Wood Cone Trl	62B5
Wood Ct	19A4
Wood Duck Rd	45F4
Wood Fox Ct	56B3
Wood Fox Dr	56B3
Wood Lily Ln	9F1
Wood Oak Rd	22F3
Wood Ride Ct	37C5
Wood Ride Ln	37C5

Wood Turtle Ct	56A3
Woodale Cir	25E2
Woodard Ln	73E4
Woodbine Ct	36C5
Woodbine Dr	36C5
Woodbranch Rd	36F1
Woodbrier St	25C4,25C5
Woodbury Dr	48E2,48E3,48F2
Woodchase Ln	56B2
Woodcreek Farms Rd	56D5,57D1,57D2
Woodcreek Rd	57F1,57F2
Woodcreek Ridge Dr	57D2
Woodcrest Dr	24E5,25E1
Woodcross Dr	14D1,14E1,14E2
Woodfern Ct	14E1
Woodfield Dr	46A4,46B4
Woodfin Ct	44A3
Woodford Rd	48A4,48B4
Woodgate Dr	45B4
Woodglen Ln	5C4
Woodhaven Rd	33A4
Woodhill Cir	37C2,37D2

Copyright Richland County GIS 2013

Richland County Road Index

Woodhouse Ct	8B4
Woodhouse Dr	8B4,8B5
Woodhouse Loop	8B4
Woodlake Dr	36D4,36D5,36E5
Woodland Dr	37C1
Woodlander Dr	21F4,31A3,31A4
Woodlands Ridge Ct	57A2
Woodlands Ridge Ln	57A1
Woodlands Ridge Rd	45F1,45F2,57A1,57A2
Woodlands Village Ct	45F2
Woodlands Village Dr	45F2
Woodlands W	45F2,57A2
Woodlawn Ave	37D2,37D3,37E2
Woodleigh Park Dr	43E3
Woodleigh Rd	36B4,36C4
Woodlock Ln	44F2
Woodmere Dr	36B2
Woodmont Dr	36B1
Woodpecker Rd	22B1
Woodpine Ct	14E1
Woodpointe Dr	57E1
Woodpond Ct	14E1

Woodridge Dr	25A5,26A1
Woodrow St	13A5,26F4,26F5,27F1,27F2
Woodsboro Dr	19C4,19D4
Woodshore Cir	44E5
Woodshore Ct	44E5
Woodshore Dr	44E5
Woodside Ave	25E3
Woodside Haven Dr	36C5
Woodsong Ln	14F3
Woodspring Ct	14E1
Woodspur Ct	13D4
Woodspur Rd	13D4
Woodstock Dr	46B3
Woodstock Rd	9E2
Woodsview Ln	57B3
Woodtrail Ct	19D5
Woodtrail Dr	19D5,19E5
Woodvale Cir	25E1
Woodvine Rd	36E1,36E2
Woodway Ln	45A5,46A1
Woodwind Ct	48D4
Wooten Rd	32E4

Worchester Ct	37C4
Wordsworth Dr	37D5
Wordsworth Pl	9C3
Wormwood Ln	37D4
Worrall Dr	48F3,60A3
Worthing Pl	35F3
Worthington Pkwy	44D3
Worthy Dr	25F5
Wotan Ct	57B2
Wotan Ln	57A2
Wotan Rd	57A2,57A3,57B2,57B3,57C3
Wren Creek Cir	33A1,33B1
Wren Creek Dr	32B5,33A1,33B1
Wren Rd	81F4
Wren Ridge Dr	32A5,32B5
Wrencrest Ct	32B5
Wrenfield Ln	32F3
Wrenwood Ln	36E4
Wright St	25B4
Wychwood Rd	9E3
Wylie Rd	60D5,60E5
Wyncliff Ct	8E3

Copyright Richland County GIS 2013

Richland County Road Index

Wyndham Rd	36A4,36A5
Wynette Way	57A1,57B1,57B2,57C2
Wynfield Ct	20D1
Wynford Pl	43A5
Wynn Way	19A2
Wynnewood Rd	46A4
Yale Ave	37A2,37B2
Yardborough Ct	47B4
Yarrow Ln	45B3
Yellow Flag Ct	44C5
Yellow Jasmine Dr	57F1,57F2
Yellow Poplar	32A4
Yellow Poplar Ct	32A3,32A4
Yellowbrick Rd	34D1,34E1
Yelton Ln	90A2
York Dr	26F3,26F4,36A3
Yorkhouse Rd	35F2,35F3
Yorkshire Dr	37F2,37F3
Yorkton Ct	44B3
Yorktown Ct	37F5
Youman St	26F4
Young Dr	19C5

Youngs Chapel Church Rd	20E3
Youth Services Rd	19A1
Z C Clarkson Rd	63B2,63C2,63D2
Zachary Ln	42A4
Zacks Playhouse Rd	34E3
Zeigler Rd S	72E5,81A4,81A5,81B4
Zeigler St	26F4,26F5
Zeppelin Ln	48F4
Zimalcrest Dr	19B5,19C5,20B1,20B2
Zinnia Ct	45A2,45B2
Zion Ave	27F5
Zion Church Rd	42E4,42E5,42F4

Copyright Richland County GIS 2013